

# THE GRAND CANON

A WORLDWIDE BIBLIOGRAPHY OF THE GRAND CANYON AND LOWER COLORADO RIVER REGIONS  
IN THE UNITED STATES AND MEXICO



## COLORADO RIVER GUIDES

**Informational guides to the Colorado River between  
Glen Canyon Dam, Arizona, and Mexico**

• THE GRAND CANON •

PART 10. COLORADO RIVER GUIDES BETWEEN GLEN CANYON DAM AND MEXICO

**OVERVIEW.** This part includes “strip maps” and specific river guides for travelers, as well as specialized or technical maps of the Colorado River. Also included here are pertinent historical overviews of published river guides.

## ANONYMOUS

**PUBLICATION NOT DATED:  
DATE ESTIMATED, ATTRIBUTED, OR KNOWN FROM ORIGINAL RECEIPT**

- |         |       |  |
|---------|-------|--|
| NO DATE | 10.37 | <i>Sportsmen's guide : Lake Mead, Colorado River area.</i> Washington, D.C.: Edward H. Pulver and Son, 16 pp. [1950s.]   |
| NO DATE | 10.1  | <i>River runners guide through the Marble and Grand Canyons : conservation through cooperation.</i> [No imprint], 24 pp. (Lithographed by Community Press, Provo, Utah. Distributed by Grand Canyon Natural History Association.) [Ca. 1966-1979?] [Does not include maps. Includes sections on archaeology (Ray T. Matheny, <a href="#">ITEM NO. 16.266</a> ) and biology at river level (Joseph R. Murphy, <a href="#">ITEM NO. 19.1237</a> ).]<br>≡ <a href="#">CROSS-LISTINGS</a> <a href="#">FQ20:6</a> |
- 

## A

**Anderson, Fletcher, AND Hopkinson, Ann**

- |      |       |   |
|------|-------|---|
| 1982 | 10.73 | <i>Rivers of the Southwest: A boater's guide to the rivers of Colorado, New Mexico, Utah and Arizona.</i> Boulder, Colorado: Pruett Publishing Co., 130 pp.<br>≡ <a href="#">CROSS-LISTINGS</a> <a href="#">FQ23:12</a> <a href="#">FQ24/1:28</a>   |
| 1987 | 10.2  | <i>Rivers of the Southwest: A boater's guide to the rivers of Colorado, New Mexico, Utah and Arizona.</i> Boulder, Colorado: Pruett Publishing Co., 2nd ed., 134 pp.<br>≡ <a href="#">CROSS-LISTINGS</a> [ <a href="#">CITED</a> » <a href="#">GCNHA Monograph 8: page "1-Special Section 2-1"</a> ] <a href="#">FQ13:14</a> <a href="#">FQ22:14</a> <a href="#">FQ26:6</a> |
- 

**Aquamaps, Inc.**

- |      |       |  |
|------|-------|--|
| 1986 | 10.66 | <i>Colorado River recreation guide : an atlas of the Colorado River from Grand Lake, Colorado to Yuma, Arizona.</i> Denver, Colorado: Aquamaps, Inc., SEPARATELY PAGINATED SECTIONS. [Sections with separate authors: Max Branyon, Steve Chawkins, Deborah Frizier, Carolyn R. Johnson, <i>et al.</i> (including U.S. Bureau of Reclamation). Sections also cited separately herein.]<br>≡ <a href="#">CROSS-LISTINGS</a> <a href="#">FORD 127</a> |
| 1987 | 10.3  | <i>Lake Mead and Lake Mohave recreation guide.</i> Denver: Aquamaps, Inc., 44 pp.<br>≡ <a href="#">CROSS-LISTINGS</a> [ <a href="#">CITED</a> » <a href="#">GCNHA Monograph 8: page "1-Special Section 2-1"</a> ] <a href="#">FQ21:511</a>   |
-

PART 10. COLORADO RIVER GUIDES BETWEEN GLEN CANYON DAM AND MEXICO

**Armstrong, James Brackston**

1971      10.61      *Field trip guide to a Colorado River excursion: Lee's Ferry to Phantom Ranch.* Master's thesis, University of Texas at Austin. [Author's M.Ed. report.]

---

**Automobile Club of Southern California**

1997      10.74      *Guide to Colorado River, Lake Mead to Yuma : includes Lake Havasu, Lake Mojave, Laughlin, and Hoover Dam, plus attractions, campgrounds and recreation.* Automobile Club of Southern California, folded-map format.

---

B

**Bachhuber, Frederick W.; Rowland, Stephen; AND Huntoon, Peter**

1987      10.94      Geology of the lower Grand Canyon and upper Lake Mead by boat—an overview. *In*: Davis, George H., and VandenDolder, Evelyn M. (eds.), *Geologic diversity of Arizona and its margins: Excursions to choice areas.* Field-trip guidebook, Geological Society of America 100th Annual Meeting, Phoenix, Arizona, October 26-29, 1987. *Arizona Bureau of Geology and Mineral Technology, Geological Survey Branch, Special Paper 5*, pp. 39-51.

≡ [CROSS-LISTINGS](#) | [CITED»](#) [GCNHA Monograph 8: page "3-Special Section 1-1"](#) |

---

PART 10. COLORADO RIVER GUIDES BETWEEN GLEN CANYON DAM AND MEXICO

**BELKNAP COLORADO RIVER GUIDES** <sup>194</sup>

**Belknap, Bill, AND Belknap, Buzz [Belknap, William, Jr., AND Belknap, William, III]**

- 1974 10.136 *Westwater, Lake Powell, Canyonlands National Park : Canyonlands river guide.* Boulder City, Nevada: Westwater Books, 63 pp. [Includes the Colorado River in Glen Canyon between Glen Canyon Dam and Lees Ferry.] [Waterproof and non-waterproof states. Front wrap for waterproof state adds "Waterproof Edition".] [Later printings.]

**Belknap, Bill; Belknap, Buzz; AND Evans, Loie Belknap**

- 1991 10.137 *Belknap's revised waterproof Canyonlands river guide : Horsethief & Ruby, Westwater, Labyrinth & Stillwater, Cataract Canyon, Lake Powell.* Evergreen, Colorado: Westwater Books, 71 [72] pp. [Includes the Colorado River in Glen Canyon between Glen Canyon Dam and Lees Ferry.] [Later printings.]
- 1996 10.138 *Belknap's revised waterproof Canyonlands river guide : Horsethief & Ruby, Westwater, Labyrinth & Stillwater, Cataract Canyon, Lake Powell.* Evergreen, Colorado: Westwater Books, 79 [80] pp. [Includes the Colorado River in Glen Canyon between Glen Canyon Dam and Lees Ferry.] [Later printings.]
- 2006 10.139 *Belknap's waterproof Canyonlands river guide : all new color edition : Horsethief & Ruby, Westwater, Labyrinth & Stillwater, Cataract Canyon, Lake Powell.* Evergreen, Colorado: Westwater Books, 75 [80] pp. [Includes the Colorado River in Glen Canyon between Glen Canyon Dam and Lees Ferry.] [Later printings.]
- 2010 10.140 *Belknap's waterproof Canyonlands river guide : all new edition : Horsethief & Ruby, Westwater, Labyrinth & Stillwater, Cataract Canyon, Lake Powell, Glen Canyon.* Evergreen, Colorado: Westwater Books, 77 [80] pp. [Includes the Colorado River in Glen Canyon between Glen Canyon Dam and Lees Ferry. "Glen Canyon" added to front cover for the first time.] [Later printings.]

<sup>194</sup> These citations of river guides produced by different members of the Belknap family are based substantially on information provided by Richard D. Quartaroli, whose collection of river maps and his knowledge of them is incomparable [for an early review see the symposium presentation by Quartaroli, "Evolution of the printed Colorado River guide in Grand Canyon, Arizona", in Michael F. Anderson (compiler, ed.), *A gathering of Grand Canyon historians; ideas, arguments, and first-person accounts; proceedings of the inaugural Grand Canyon History Symposium, January 2002 (Grand Canyon Association, Monograph 13, 2005), pp. 155-162*]. The Belknaps have produced guides in the form of strip maps for various western rivers, appearing in many editions and printings, and in waterproof and non-waterproof states. Those that include lower Glen Canyon (that reach now between Glen Canyon Dam and Lees Ferry), Marble Canyon, and Grand Canyon are listed here. Some printings of specific editions indicate they are revisions, while in other printings minor changes may be noted by those familiar with these maps, though those volumes do not state that they are revisions. Pertinent points, when known, are included in citations. It has not been possible to list every unique publication because not every known edition and printing have been seen. Further, there may be the occasional discovery of what seem to be variants; for example, Spamer's copy of Belknap's (1969, [ITEM NO. 10.5](#)) 4th printing (1973) of the non-waterproof state has a back cover like that of the 1st printing, which might indicate the use of wraps overstocked from earlier printings. In the case of the Canyonlands maps (Belknap and Belknap, 1974; Belknap *et al.*, 1991, 2006, 2010, which include the Colorado River in lower Glen Canyon), fewer printings within eds. have been seen by Quartaroli or Spamer. The Glen Canyon reach was also first added to the Grand Canyon maps in Belknap and Evans' 2017 ed., though it also continues to appear in the Canyonlands guide.]

PART 10. COLORADO RIVER GUIDES BETWEEN GLEN CANYON DAM AND MEXICO

**Belknap, Buzz [Belknap, William, III]**

- 1969 10.4 *Powell centennial : Grand Canyon river guide : river map, historic photographs, Major Powell's own story : special river runners waterproof edition.* New York, Salt Lake City, and San Francisco: Canyonlands Press, [48] pp. [Printed on water-resistant paper, wraps same stock as text; spine both string-stitched and saddle-stapled.]  
 ≡ CROSS-LISTINGS [CITED» GCNHA Monograph 2: page 15] [CITED» GCNHA Monograph 8: page "1-Special Section 2-1"] FQ5:16 THOMAS 1050  
 ≡ REVIEWS AND NOTICES Hager and Hager, 1970, ITEM NO. 30.1540
- 1969 10.5 *Powell centennial : Grand Canyon river guide : river map, historic photographs, Major Powell's own story.* Boulder City, Nevada: Westwater Books, [48] pp. [Wraps heavier stock than text; perfect-bound.] [Waterproof and non-waterproof states; 10 printings through 1983. 5th through 10th printings (1974-1983) with reset text on front wrap and Westwater Books river guides promotion on back wrap.]  
 ≡ CROSS-LISTINGS [CITED» GCNHA Monograph 2: page 15] [CITED» GCNHA Monograph 8: page "1-Special Section 2-1"] FQ3:229 [8th printing] FQ4:11 [8th printing, 1978] FQ8:29 [8th printing], 29a [9th printing] [both "Waterproof Edition"] FQ9:55 [8th printing, waterproof ed.] FQ10:33A ["1978"], 33B ["1981, waterproof ed."] FQ11:39A, 39B [both "1973"] FQ12:34 ["1973 waterproof edition"] FQ13:48A ["1974"], 48B ["1981 waterproof ed."] FQ24/2:1026A ["1974"], 1026B ["1975"]  
 ≡ REVIEWS AND NOTICES Anonymous, 1974, ITEM NO. 30.1518

**Belknap, Buzz, AND Evans, Loie Belknap**

- 1989 10.6 *Belknap's waterproof Grand Canyon river guide : all new color edition.* Evergreen, Colorado: Westwater Books, 95 [96] pp. [New ed. of Belknap (1969); beginning with 2nd printing noted as "revised edition" on title-page verso. Eighteen printings (2nd, 1991; 3rd, 1992; 4th, 1993; 5th, 1994; 6th, 1995; 7th, 1996; 8th, 1997; 9th, 1998; 10th and 11th, 2000; 12th, 2001; 13th, 2003; 14th and 15th, 2004; 16th and 17th, 2005; 18th, 2006.) [With minor updates, inasmuch as the 1992 printing is the first to include a note relating to the drop of Lava Falls Rapid.]  
 ≡ CROSS-LISTINGS [CITED» GCNHA Monograph 8: page "1-Special Section 2-1"] FQ15:41 [9th printing] FQ18:24 [12th printing] FQ22:477 [13th printing] FQ24/2:1027 [18th printing]
- 2007 10.60 *Belknap's waterproof Grand Canyon river guide : all new edition.* Evergreen, Colorado: Westwater Books, 111 [112] pp. [This is the last printing of the Belknap Grand Canyon guides that employs for river mileages just the system based on the 1924 U.S. Geological Survey Plan and Profile (see Birdseye, 1924, ITEM NO. 10.119).] [Later printings.]  
 ≡ REVIEWS AND NOTICES Abyssus, 2007, ITEM NO. 30.510
- 2008 10.124 *Belknap's waterproof Grand Canyon river guide : all new edition.* Evergreen, Colorado: Westwater Books, 111 [112] pp. [2nd printing. This printing concurrently employs two river mile systems: the 1924 U.S. Geological Survey Plan and Profile (see Birdseye, 1924, ITEM NO. 10.48), and the 2002 U.S. Geological Survey, Grand Canyon Monitoring and Research Center survey (ITEM NO. 10.48).]

PART 10. COLORADO RIVER GUIDES BETWEEN GLEN CANYON DAM AND MEXICO

- 2009 10.125 *Belknap's waterproof Grand Canyon river guide : all new edition : updated with campsites and new USGS mileage points.* Evergreen, Colorado: Westwater Books, 113 pp. [3rd printing. This printing concurrently employs two river mile systems: the 1924 U.S. Geological Survey Plan and Profile (see Birdseye, 1924, [ITEM NO. 10.48](#)), and the 2002 U.S. Geological Survey, Grand Canyon Monitoring and Research Center survey ([ITEM NO. 10.48](#)).]
- 2010 10.126 *Belknap's waterproof Grand Canyon river guide : all new edition : updated with campsites and new USGS mileage points.* Evergreen, Colorado: Westwater Books, 113 pp. ("Fourth printing of ALL NEW EDITION: 2010 (Revised 1/31/10)"). [Beginning with this printing, the Belknap Grand Canyon guides employ for river mileages only the system from the 2002 U.S. Geological Survey, Grand Canyon Monitoring and Research Center survey ([ITEM NO. 10.48](#)).]
- 2011 10.127 *Belknap's waterproof Grand Canyon river guide : all new edition : updated with campsites and new USGS mileage points.* Evergreen, Colorado: Westwater Books, 119 [120] pp. ("Fifth printing of ALL NEW EDITION: 2011 (Revised 1/31/11)").
- 2012 10.128 *Belknap's waterproof Grand Canyon river guide : all new edition : updated with campsites and new USGS mileage points.* Evergreen, Colorado: Westwater Books, 119 [120] pp. ("Sixth printing of ALL NEW EDITION: 2012 (Revised 1/31/12)").
- 2013 10.129 *Belknap's waterproof Grand Canyon river guide : all new edition : updated with campsites and new USGS mileage points.* Evergreen, Colorado: Westwater Books, 119 [120] pp. ("Seventh printing of ALL NEW EDITION: 2013 (Revised 1/15/13)").
- 2014 10.130 *Belknap's waterproof Grand Canyon river guide : all new edition : updated with campsites and new USGS mileage points.* Evergreen, Colorado: Westwater Books, 119 [120] pp. ("Eighth printing of ALL NEW EDITION: 2014 (Revised 1/15/14)").
- 2015 10.131 *Belknap's waterproof Grand Canyon river guide : all new edition : updated with campsites and new USGS mileage points.* Evergreen, Colorado: Westwater Books, 119 [120] pp. ("Ninth printing of ALL NEW EDITION: 2015 (Revised 1/1/15)").
- 2016 10.132 *Belknap's waterproof Grand Canyon river guide : all new edition : updated with campsites and new USGS mileage points.* Evergreen, Colorado: Westwater Books, 119 [120] pp. ("Tenth printing of ALL NEW EDITION: 2016 (Revised 10/5/15)").
- 2017 10.89 *Belknap's waterproof Grand Canyon river guide : all new expanded edition : includes additional pages! : new read-as-you-run format : Glen Canyon Dam to Lees Ferry : expanded geology photo section.* Evergreen Colorado: Westwater Books, 127 [128] pp. ("First printing of ALL NEW EXPANDED EDITION: 2017 (2/17/17)"). [This new ed. includes that reach of Glen Canyon between Glen Canyon Dam and Lees Ferry, which previously had been appended in the Belknap maps for Canyonlands (see Belknap and Belknap, 1974; Belknap *et al.*, 2006).] [Later printings.]  
     ≡ [REVIEWS AND NOTICES](#) [Anonymous, 2017, ITEM NO. 30.1234](#)
- 2018 10.133 *Belknap's waterproof Grand Canyon river guide : all new expanded edition : includes additional pages! : new read-as-you-run format : Glen Canyon Dam to Lees Ferry : expanded geology photo section.* Evergreen Colorado: Westwater Books, 127 [128] pp. ("Second printing of ALL NEW EXPANDED EDITION: 2018 (1/31/18)").

PART 10. COLORADO RIVER GUIDES BETWEEN GLEN CANYON DAM AND MEXICO

- |      |        |   |
|------|--------|---|
| 2019 | 10.134 | <i>2019 Belknap's waterproof Grand Canyon river guide : 50th anniversary edition commemorating: Grand Canyon National Park centennial (1919-2019), Major Powell's expedition sesquicentennial (1869-2019).</i> Evergreen Colorado: Westwater Books, 127 [128] pp. ("50th ANNIVERSARY EDITION: 2019 (1/31/19)".) |
| 2020 | 10.135 | <i>2020 Belknap's waterproof Grand Canyon river guide : over 50 years in print : expanded edition—updated yearly : read-as-you-run format.</i> Evergreen Colorado: Westwater Books, 127 [128] pp. ("OVER 50 YEARS IN PRINT: 2020 (1/1/2020)".)  |
| 2021 | 10.142 | <i>2021 Belknap's waterproof Grand Canyon river guide : over 50 years in print : expanded edition—updated yearly : read-as-you-run format.</i> Evergreen Colorado: Westwater Books, 127 [128] pp. ("OVER 50 YEARS IN PRINT: 2020 (1/1/2021)".)  |
- 

**Beus, Stanley S.**

- |      |       |  |
|------|-------|--|
| 1974 | 10.95 | River guide of Colorado River—Lee's Ferry to Phantom Ranch. <i>In:</i> Karlstrom, Thor N. V., Swann, Gordon A., and Eastwood, Raymond L. (eds.), <i>Geology of northern Arizona; with notes on archaeology and paleoclimate. Part II. Area studies and field guides. Geological Society of America, Rocky Mountain Section, Guidebook 27</i> , pp. 409-412.<br><span style="color: #A52A2A;">≡</span> CROSS-LISTINGS  CITED» GCNHA Monograph 8: page "3–Special Section 1–5" |
|------|-------|--|
- 

**Billingsley, George H., AND Elston, Donald P.**

- |      |       |  |
|------|-------|--|
| 1989 | 10.96 | Geologic log of the Colorado River from Lees Ferry to Temple Bar, Lake Mead, Arizona. <i>In:</i> Elston, Donald P., Billingsley, George H., and Young, Richard A. (eds.), <i>Geology of Grand Canyon, northern Arizona (with Colorado River guides). 28th International Geological Congress, Field Trip Guidebook T115/315.</i> Washington, D.C.: American Geophysical Union, pp. 1-36.<br><span style="color: #A52A2A;">≡</span> CROSS-LISTINGS  CITED» GCNHA Monograph 8: page "3–Special Section 1–1" |
|------|-------|--|
- 

**Billingsley, George H.; Hendricks, John D.; AND Lucchitta, Ivo**

- |      |        |   |
|------|--------|---|
| 1987 | 10.107 | Field guide to the lower Grand Canyon, from Peach Springs to Pierce Ferry, Arizona. <i>In:</i> Davis, George H., and VandenDolder, Evelyn M. (eds.), <i>Geologic diversity of Arizona and its margins: Excursions to choice areas. Field-trip guidebook, Geological Society of America 100th Annual Meeting, Phoenix, Arizona, October 26-29, 1987. Arizona Bureau of Geology and Mineral Technology, Geological Survey Branch, Special Paper 5</i> , pp. 20-38. [Pearce Ferry.]<br><span style="color: #A52A2A;">≡</span> CROSS-LISTINGS  CITED» GCNHA Monograph 8: page "3–Special Section 1–2" |
|------|--------|---|
- 

**Birdseye, Claude H.**

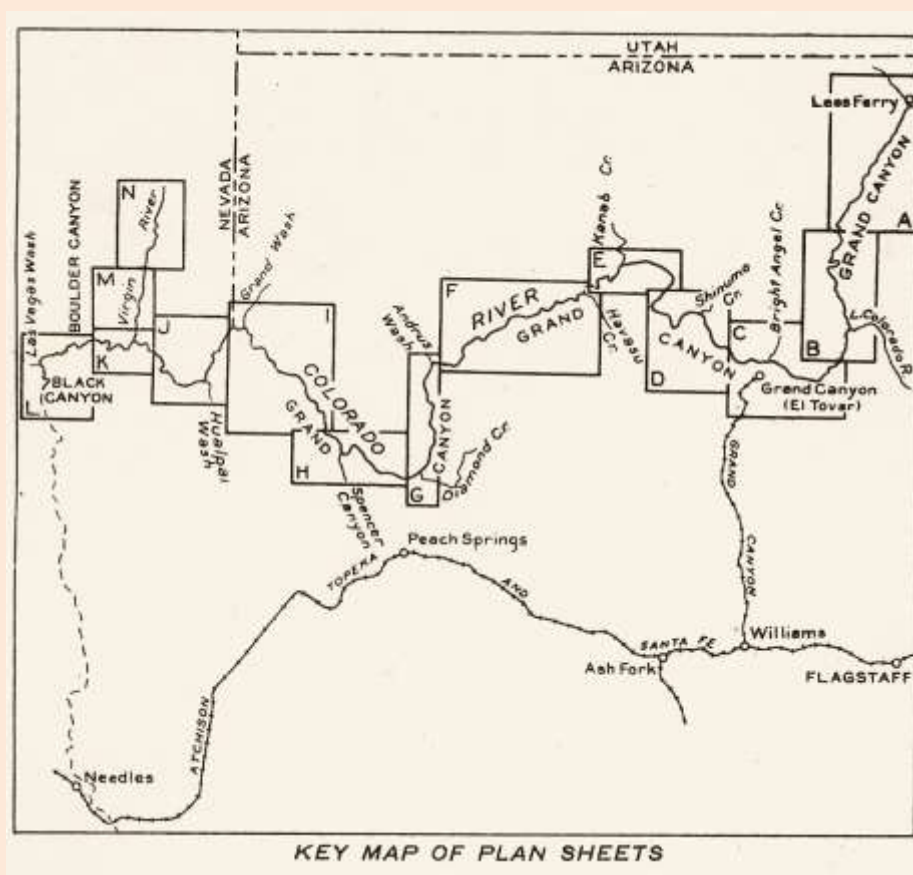
- |         |        |  |
|---------|--------|--|
| NO DATE | 10.118 | <i>Plan and profile of Colorado River from Lees Ferry, Ariz., to Black Canyon, Ariz.-Nev., and Virgin River, Nev.</i> Oakland, California: American River Touring Association, 1 map and 1 profile on 8 sheets, and mileage schedule sheet; scale [ca. 1:63,360]. [1966?]<br>[Reproduction from Birdseye (1924) at about one-half original size but without correcting the stated 1:31,680 scale.] |
|---------|--------|--|



• THE GRAND CANON •

PART 10. COLORADO RIVER GUIDES BETWEEN GLEN CANYON DAM AND MEXICO

- 1924 10.119 *Plan and profile of Colorado River from Lees Ferry, Ariz., to Black Canyon, Ariz.-Nev., and Virgin River, Nev.* (Topography by R. W. Burchard and C. H. Birdseye.) U.S. Geological Survey, 21 sheets consisting of 14 plans (maps, sheets A-N, scale 1:31,680, contour interval 50 feet, contour interval on river surface 5 feet; see *key below*) and 7 profiles (sheets O-U, scale 1:81:680, vertical scale 1 inch = 20 feet). [Virgin River, between Colorado River and Muddy Creek, plans on sheets K, M, N.] [Full set displays Colorado River Miles 0-356, and Virgin River Miles 0-28. "Mileage [on Colorado River] is measured [downstream] from U. S. G. S. concrete gage well opposite mouth of Paria River".] [NOTE: For continuation of series from Black Canyon to the southern international boundary, see U.S. Geological Survey (1927, [ITEM NO. 10.123](#)).] [Regarding Mile 0, see in [notes to Part 22](#) herein.]  
 ≡ CROSS-LISTINGS [CITED» GCNHA Monograph 2: pages 46, 80] [CITED» GCNHA Monograph 8: page "3-Special Section 2-1"] FQ15:669 FQ21:432 [Sheets A-N], 424 [Sheets O-U]



- 1943 10.120 *Plan and profile of Colorado River from Lees Ferry, Ariz., to Black Canyon, Ariz.-Nev., and Virgin River, Nev.* (Topography by R. W. Burchard and C. H. Birdseye.) U.S. Geological Survey, 21 sheets. [Reprint of Birdseye (1924) but also noting, "Printed 1924".]

**Birdseye, Claude H., AND Burchard, R. W.**

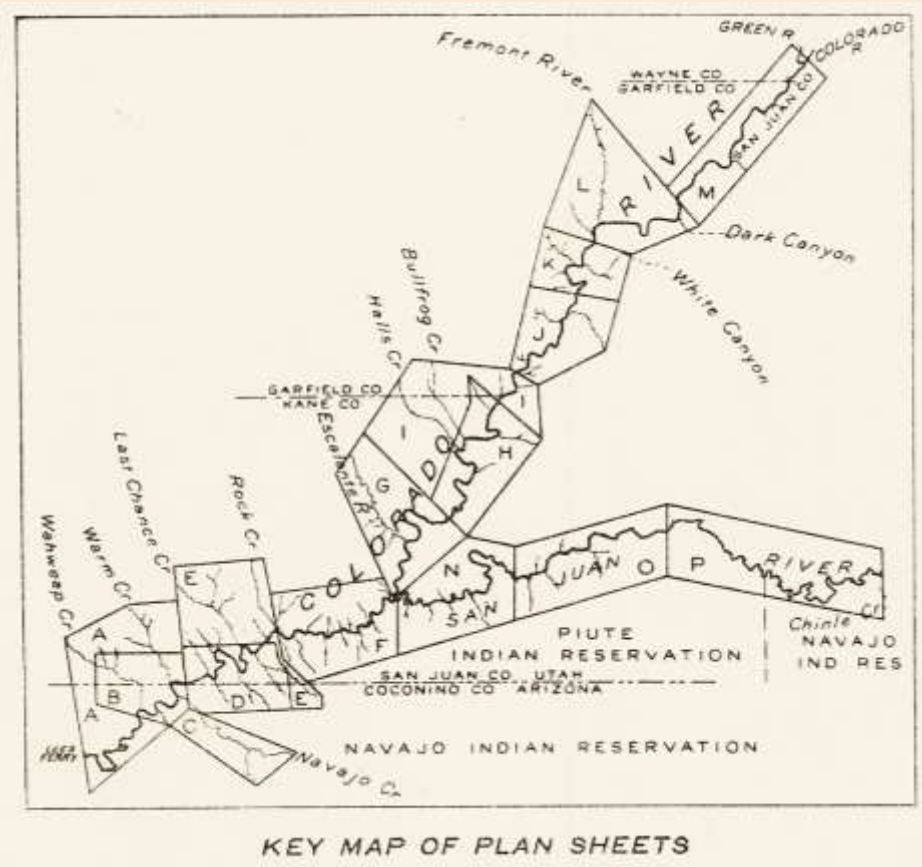
- 1923 10.121 *Colorado River dam sites between Lees Ferry, Arizona, and Las Vegas Wash, Nevada.* [No place]: U.S. Geological Survey, 23 maps on 6 sheets; scale 1:4,800.

• THE GRAND CANON •

PART 10. COLORADO RIVER GUIDES BETWEEN GLEN CANYON DAM AND MEXICO

**Birdseye, Claude H., AND Gerdine, T. G.**

1922      10.122      *Plan and profile of Colorado River from Lees Ferry, Ariz[.], to mouth of Green River, Utah; San Juan River to mouth of Chinle Creek, Utah; and certain tributaries.* (Topography by A. T. Fowler and V. E. Leech.) U.S. Geological Survey, 22 sheets consisting of 16 plans (maps, sheets A-P, scale 1:31,680; see key below) and 6 profiles (sheets Q-V). [Within the geographical bounds of this bibliography, see plan from Lees Ferry to Mile -15 on sheets A and B (contour interval 20 feet, contour interval on river surface 5 feet); corresponding profile on sheet Q, vertical scale 1 inch = 20 feet). C. H. Birdseye, Chief Topographic Engineer; T. G. Gerdine, Division Topographic Engineer; topography by A. T. Fowler and V. E. Leech; surveyed 1921.] [Full set displays Colorado River Miles 0 to -216, and San Juan River Miles 0-133. Mileage on Colorado River measured upstream from USGS concrete gage well opposite mouth of Paria River; usually by convention indicated as negative numbers.] [Regarding Mile 0, see in [notes to Part 22](#) herein.]



**Black, Bronze**

2014      10.85      (COMPILER, DESIGNER) *The Colorado River through Grand Canyon : Canyon Explorations/Expeditions guide interpretive manual.* Flagstaff, Arizona: Canyon Explorations/Expeditions, 200 pp. [pagination includes covers]. [Cover title: *Canyon Explorations/Expeditions guide interpretive manual : the Colorado River through Grand Canyon.*] [Proprietary spiral-bound 8½ × 11-inch wide publication for the use of Canyon Explorations/Expeditions employees.] [Text by: Justin Salamon, Bronze

PART 10. COLORADO RIVER GUIDES BETWEEN GLEN CANYON DAM AND MEXICO

Black, Givney Siemion, Kelsey Wogan, Marieke Taney, Josh MacNaughton, Laura Chamberlin, Susan Hamilton, and Deanna Sanderson. Editing by Joel Russell, Kelsey Wogan, and Bronze Black. Photography was provided by many talented and generous photographers . . . . Book design, illustrations, cover photography, and compilation by Bronze Black." "Printed and bound by: Ram Offset, Portland, Oregon". Quotations from title-page verso (p. [4]).] [Individually authored sections also cited separately in this bibliography.]

2014      10.86      Regions of Grand Canyon and mile by mile maps. *In*: Black, Bronze (compiler, designer), *Canyon Explorations/Expeditions guide interpretive manual : the Colorado River through Grand Canyon*. Flagstaff, Arizona: Canyon Explorations/Expeditions, pp. 180-197. [Proprietary publication for the use of Canyon Explorations/Expeditions employees. See Black (2014) [ITEM NO. 10.85](#).]

---

C

**California Department of Boating and Waterways**

NO DATE    10.78      *A boating trail guide to the Colorado River : canoeing from Blythe to Imperial Dam : with safety hints and maps*. Sacramento, California: California Department of Boating and Waterways, 16 pp. [[Before 2000](#).]

NO DATE    10.51      *Colorado River boating trail guide : Davis Dam to Parker Dam*. Sacramento, California: California Department of Boating and Waterways, 16 pp. [[Ca. 2000](#).]

NO DATE    10.58      *Colorado River boating trail guide : Blythe to Imperial Dam*. Sacramento, California: California Department of Boating and Waterways, 16 pp. [[Ca. 2000](#).]

NO DATE    10.53      *Safe boating hints on Colorado River*. Sacramento, California: California Department of Boating and Waterways, 6 pp.

---

**Crow, Ryan**

NO DATE    10.112      *Grand Canyon geologic map river guide : draft*. [No place]: U.S. Geological Survey, 19 leaves [cover sheet, pages 7-19 (river strip maps) only]. [[2018](#).] ["Geologic map data reformatted by the NPS (accessible from the NPS data store at <https://irma/nps.gov/DataStore/> [data not located 16 February 2019] and again by Ryan Crow for display as a river guide. This product is preliminary and is subject to revision. It is being provided for testing purposes only. Although the geologic maps at its core have been reviewed and approved for distribution the guide itself has not been reviewed or approved formally by the U.S. Geologic Survey (USGS)."] [Maps created from several geologic maps: Billingsley and Hampton (2000, [ITEM NO. 24.219](#)); Billingsley and Priest (2013, [ITEM NO. 24.370](#)); Billingsley and Wellmeyer (2003, [ITEM NO. 24.232](#)); Billingsley, Block and Dyer (2006, [ITEM NO. 24.271](#)); Billingsley, Stoffer and Priest (2012, [ITEM NO. 24.361](#)).]

---

PART 10. COLORADO RIVER GUIDES BETWEEN GLEN CANYON DAM AND MEXICO

**Crumbo, Kim**

- 1981 10.7 *A river runner's guide to the history of the Grand Canyon.* (Foreword by Edward Abbey.) Boulder, Colorado: Johnson Books, 61 pp., 26 pp. maps.  
 ≡ CROSS-LISTINGS [CITED» GCNHA Monograph 8: page "1-Special Section 2-1"]  
**FORD 39** FQ11:7A [3rd printing, 1988] FQ11A:4A FQ11B:3 [3rd printing, 1988]  
 FQ12:5 [3rd printing, 1988] FQ12A:3 FQ13:115A FQ18:79A, B FQ19:162A  
 FQ19A:14 FQ20:97 FQ24/1:12 FQ29:36 [3rd printing, 1988]
- 1994 10.8 *A river runner's guide to the history of the Grand Canyon.* (Foreword by Edward Abbey.) Boulder, Colorado: Johnson Books, 61 pp., 26 pp. maps. [Stated as 4th printing, copyright 1994; revised layout and cover text.]  
 ≡ CROSS-LISTINGS FQ9:9 FQ10:7 FQ11:7B FQ11A:4B FQ13:115B FQ15:112  
 FQ17:109 FQ18:79C FQ19:162B
- 

D

**Dirksen, Diane, AND Dirksen, Jake**

- 2005 10.90 *Colorado River recreation.* Aptos, California: Recreation Sales Publishing, 4th ed., 192 pp. [Colorado to Mexico.]
- 

**Dirksen, Greg, AND Reeves, Renee**

- 1985 10.10 *Recreation on the Colorado River.* Aptos, California: Sail Sales Publishing, 112 pp. [Colorado to Mexico.]  
 ≡ CROSS-LISTINGS [CITED» GCNHA Monograph 8: page "1-Special Section 2-1"]
- 

**Dirksen and McKinney [Dirksen, Greg, AND McKinney, John]**

- 1994 10.11 *Colorado River recreation.* Aptos, California: Recreation Sales Publishing, 176 pp. [Colorado to Mexico.]
- 1998 10.91 *Colorado River recreation.* Aptos, California: Recreation Sales Publishing, 3rd ed., 176 pp. [Colorado to Mexico.]
- 

E

**Erickson, C. E.**

- 1952 10.12 *Sunset sportsman's atlas : Colorado River and Lake Mead : boating, fishing, exploring.* Menlo Park, California: Lane Publishing Co., 32 pp. [Lake Mead and lower Colorado]

PART 10. COLORADO RIVER GUIDES BETWEEN GLEN CANYON DAM AND MEXICO

River to Yuma. On cover: "Including waterproof plastic case". Plastic envelope embossed on flap, "Sunset Sportsman's Atlas".]

- ≡ CROSS-LISTINGS |CITED» GCNHA Monograph 2: page 19| |CITED» GCNHA Monograph 8: page "1–Special Section 2–1"| **FARQUHAR 95** FQ11:110 FQ18:120 FQ22:95 FQ24/1:242 FQ26:101
- ≡ REVIEWS AND NOTICES Anonymous, 1952, ITEM NO. 30.968

## G

**Graf, Julia B.; Schmidt, John C.; AND Kieffer, Susan W.**

- |      |       |   |
|------|-------|---|
| 1989 | 10.97 | Hydraulic log of the Colorado River from Lees Ferry to Diamond Creek, Arizona. <i>In</i> : Elston, Donald P., Billingsley, George H., and Young, Richard A. (eds.), <i>Geology of Grand Canyon, northern Arizona (with Colorado River guides). 28th International Geological Congress, Field Trip Guidebook T115/315</i> . Washington, D.C.: American Geophysical Union, pp. 37-47. |
|------|-------|---|
- ≡ CROSS-LISTINGS |CITED» GCNHA Monograph 8: page "3–Special Section 1–2"|

**Gushue, T. M.**

- |      |        |   |
|------|--------|---|
| 2019 | 10.113 | Colorado River mile system, Grand Canyon, Arizona. <i>U.S. Geological Survey, Data Release</i> , <a href="https://doi.org/10.5066/P9JRL3GV">https://doi.org/10.5066/P9JRL3GV</a> . [ONLINE RESOURCE. USGS ScienceBase link: <a href="https://www.sciencebase.gov/catalog/item/5b2185ace4b092d96528747b">https://www.sciencebase.gov/catalog/item/5b2185ace4b092d96528747b</a> .] [Glen Canyon Dam to Pearce Ferry. "These data represent the centerline and measured increments at hundredths, tenths and whole miles, along the centerline of the Colorado River beginning at Glen Canyon Dam near Page, Arizona and terminating near the inflows of Lake Mead in the Grand Canyon region of Arizona, USA. The centerline was digitized using Color Infra-Red (CIR) orthophotography collected in March 2000 as source information and a LiDAR-derived river shoreline representing 8,000 cubic feet per second (CFS) as the defined extent of the river. Every effort was made to follow the main flow of the river while keeping the line approximately equidistant from both shorelines. The centerline feature class has been created to more accurately map locations along the Colorado River downstream of the Glen Canyon Dam. River miles and river kilometers were developed from measurements along this line. The incremental point feature classes were derived from the centerline of the Colorado River datasets. Specifically, the points were generated from nodes extracted from the centerline endpoints of the tenth mile line feature class. The Grand Canyon Monitoring and Research Center (GCMRC) river mileage was cross-checked with commercially available river guides and always fell within one mile of the guides, usually corresponding within a half mile. Additionally, these data were subjected to internal review by GCMRC scientists and commercial boatmen with decades of river travel experience on the Colorado River. River Mile 0 was measured from the USGS concrete gage and cableway at Lees Ferry, Arizona—as per the Colorado River Compact of 1922—with negative river mile numbers used in Glen Canyon and positive river mile numbers downstream in Marble and Grand Canyons. These data were updated in March 2015 using newer ortho-rectified imagery collected in May of 2009 and 2013, both at approximately 8,000 CFS. Due to extended drought conditions that have persisted in the U.S. Southwest, lake levels have dropped dramatically, especially at Lake Mead. A stretch of the Colorado River corridor that was part of Lake |
|------|--------|---|

PART 10. COLORADO RIVER GUIDES BETWEEN GLEN CANYON DAM AND MEXICO

Mead in year 2000 has returned to a flowing river once again, and with a different channel that has not previously existed. All changes to the original centerline are downstream of River Mile 260 which is just upstream of Quartermaster Canyon in western Grand Canyon. New river miles and river kilometers were developed from this updated centerline.”]

## H

### Hamblin, W. Kenneth, AND Rigby, J. Keith

- 1968 10.98 Guidebook to the Colorado River, Part 1: Lee’s Ferry to Phantom Ranch in Grand Canyon National Park; with notes on aboriginal cultures by R. T. Matheny, and on biological features by J. R. Murphy. *Brigham Young University, Geology Studies*, 15(5), Studies for Students, (4), 84 pp. (*Studies for Students*: Brigham Young University, Department of Geology.) (“Distributed October 1, 1968” [title-page verso].) [Cover: “Brigham Young University Geology Studies Volume 15 - Part 5 - 1968 Studies for Students No. 4 Guidebook to the Colorado River, Part 1: Lee’s Ferry to Phantom Ranch in Grand Canyon National Park”; blue wraps, faded background illustration.] [Map views are annotated aerial photographs.]  
 ≡ CROSS-LISTINGS [CITED» GCNHA Monograph 2: page 58] [CITED» GCNHA Monograph 8: page “3–Special Section 1–3”] FQ1:121 FQ3:228 [Parts 1 and 2] FQ6:92 [3-volume set] FQ7:94 [3-volume set] [The sets likely include the reprintings of the 1969 ed. that are noted with ITEM NO. 10.146.]
- 1969 10.146 Guidebook to the Colorado River, Part 1: Lee’s Ferry to Phantom Ranch in Grand Canyon National Park; with notes on aboriginal cultures by R. T. Matheny, and on biological features by J. R. Murphy. *Brigham Young University, Geology Studies*, 15(5), Studies for Students, (4), 2nd ed., 84 pp. (Title-page verso notes, “Distributed April 5, 1969”; reprintings in July 1970, July 1972, May 1974, April 1978, April 1982, December 1996.) (*Studies for Students*: Brigham Young University, Department of Geology.) [Cover: “Guidebook to the Colorado River Part 1: Lee’s Ferry to Phantom Ranch in Grand Canyon National Park”; blue wraps, faded background illustration.] [Data on printings *fide* Richard Quartaroli.] [Map views are annotated aerial photographs.]  
 ≡ CROSS-LISTINGS FQ8:179 [1982 printing] FQ9:250 [1982 printing] FQ9A:36 [1982 printing] FQ11:164 [reprint] FQ11B:84 [1974 printing] FQ12:224 [1974 printing] FQ12A:107 [1974 printing] FQ13:208A [1982 printing] FQ16:90 [1974 printing] FQ22:148 [1974 printing] FQ24/2:1038 [1974 printing] [Refer also to cross-listings with the 1968 ed. noted with ITEM NO. 10.98.]
- 1969 10.99 Guidebook to the Colorado River, Part 2: Phantom Ranch in Grand Canyon National Park to Lake Mead, Arizona-Nevada. *Brigham Young University, Geology Studies*, 16(2), Studies for Students, (5), 126 pp. (*Studies for Students*: Brigham Young University, Department of Geology.) (Title-page verso notes, “Distributed April 5, 1969”; reprintings in June 1970, April 1972, May 1973, August 1979, April 1982, December 1996.) [Cover: “Guidebook to the Colorado River Part 2: Phantom Ranch in Grand Canyon National Park to Lake Mead, Arizona-Nevada”; yellow wraps, faded background illustration.] [Data on printings *fide* Richard Quartaroli.] [Map views are annotated aerial photographs.] [NOTE: Part 3 is extralimital to this bibliography:

PART 10. COLORADO RIVER GUIDES BETWEEN GLEN CANYON DAM AND MEXICO

"Guidebook to the Colorado River, Part 3: Moab to Hite, Utah[,] through Canyonlands National Park", by J. Keith Rigby, W. Kenneth Hamblin, Ray Matheny, and Stanley L. Welsh, *Brigham Young University, Geology Studies*, 18(2), Studies for Students, (6), 91 pp., 1971.]

≡ CROSS-LISTINGS |CITED» GCNHA Monograph 2: page 57| |CITED» GCNHA Monograph 8: page "3-Special Section 1-3"| FQ1:121a FQ3:228 [Parts 1 and 2] FQ5:79 FQ6:92 [3-volume set] FQ8:179a [1982 printing] FQ9A:37 [1982 printing] FQ11:165A [1972 printing], 165B [1973 printing] FQ12:225 [1973 printing] FQ13:208B [1982 printing] FQ15:230 [1982 printing] FQ16:91 [1982 printing] FQ22:149 [1973 printing] FQ24/2:1039 [1973 printing]

**Hansen, Russell H.**

NO DATE 10.47 *Colorado River map of the Grand Canyon.* Orem, Utah: Tour West (distributor), [49] pp.

**Holland, Robert F.**

2016 10.88 *Dr. Bob's map of Colorado River in Grand Canyon, Lee's Ferry to Separation Rapid, Coconino and Mojave [sic] Counties, Arizona.* [Auburn, California?]: [no imprint], 68 pp. (66 maps). ("Photobase from 2013 USDA NAIP county mosaics. Topography from USGS 24k series, various dates. Shaded relief from 2013 USGS 1/3 arc-second DEMs, calculated for noon on the summer solstice. UTM 12 NAD 27 coordinates in blue. Cartography by Dr. Bob Copyright © 2016 Robert F. Holland, Ph. D.") [Spiral-bound, 11 x 17-inch format, on water-resistant paper.]

**Huser, Verne**

1981 10.13 *River camping : touring by canoe, raft, kayak, and dory.* New York: Dial Press, 154 pp.

≡ CROSS-LISTINGS |CITED» GCNHA Monograph 8: page "1-Special Section 2-1"|

PART 10. COLORADO RIVER GUIDES BETWEEN GLEN CANYON DAM AND MEXICO

J

Jones, Leslie Allen [Jones, Les]<sup>195</sup>

- \_\_\_\_\_ 10.115 *Lower Granite Gorge: Grand C.* Midway, Utah, Leslie Allen Jones [Western Whitewater Co.], continuous scroll, photostatically reproduced. [Diamond Creek to Temple Bar, Lake Mead, with title (thus) at Temple Bar and (as rolled) Diamond Creek at the end. Scroll perhaps originally produced for the use of upstream power boaters. This scroll also seems to have been appended later to variants of the main Grand Canyon scroll (see Jones, 1962, [ITEM NO. 10.14](#)) so as to extend its Grand Canyon coverage from Diamond Creek to Lake Mead. Copy seen produced on Mylar.]
- 1962 10.14 [*Les Jones' scroll map of the Colorado River in Grand Canyon.*] Heber City, Utah: Leslie Allen Jones [Western Whitewater Co.], continuous scroll, photostatically reproduced, scale ca. 1:33,500. [Later issued by Jones from Midway, Utah.] [**Numerous variants without date change; no complete compendium exists.**] [All maps were reproduced on an as-needed basis. Earlier variants blue-line reproduced on roll paper, later variants reproduced in black on more water-resistant and sturdier roll stock such as Mylar.] [No title *per se* and often referred to as "Les Jones' Scroll" or "the Les Jones Scroll". Library catalog records generally record catalogers' contrived titles; for example, "Grand Canyon river guide scroll map", "Grand Canyon", "Grand C.", and "Rafting map of Colorado River and Grand Canyon from Lees Ferry, Arizona to Diamond Creek"). Start of scroll notes, "This map is by Leslie A. Jones, 1962". Separate sheet, "Handling Instructions", notes "Copyright 1960". Distributed in plastic bag with instructions on use in bag so as to allow continuous scrolling while on the river. Note that the earlier reproductions on paper were subject to rapid fading in sunlight.] • [Jones' Grand Canyon map is based on the U.S. Geological Survey's

<sup>195</sup> Jones privately produced numerous sheet and scroll maps for use on various western rivers. All maps were produced on an as-needed basis. Those that relate specifically to the area covered by this bibliography are cited here. Information significantly contributing to these citations and this note was obtained from Richard D. Quartaroli in January/February 2020. Two price lists from Jones, dated March 20, 1982, and July, 1989, indicate products that were available at those times. The known set of maps are (quoted from the price lists and *numbered here for convenience not as record*; Grand Canyon products noted in **bold**):

1982 LIST — "Colorado River Basin": [1] "Desolation-Red C." [and] "Lodore-Split Mtn.", [2] Moab-Green R., [3] "Westwater Canyon (Granite C. to Moab)", [4] "Cataract Canon (From Moab)", [5] **"Grand Canyon"**, [6] Yampa River (Maybell-Echo Park), [7] "Dolores River (Dolores to Colo. River)". "Oregon Rivers": [8] "Rogue River", "Mc Kenzie River" [*sic*]. "Idaho-Wyo. Snake River Basin": [9] "Lt. Gr. C. of Snake (Moran to Alpine)", [10] "Hells C. (Snake River)", [11] "Middle Fork of Salmon", [12a] "Main Salmon" (12-inch-wide scroll), [12b] "Main Salmon" (5-inch-wide scroll), [13] "Selway, Lochsa, Clearw.". "British Columbia-Canada": [14] "Columbia River (Golden-Revelstoke)".

1989 LIST — "Colorado R. Basin": [1] "Yampa River, Maybell thru Cross Mtn.", [2] "Blue Mtn. C. to Echo Park"; [3] "Green & Colorado R. Red C., Lodore, Split Mtn."; [4] "End Split Mtn.-Sand Wash", [5] "Desolation & Grey Canyons", [6] "Moab-Green R. City (Canyons)", [7] "Westwater C. (Westw.-Moab)"; [8] "Colorado River, Cataract Canyon.: Moab-Dark C.", [9] **"Grand C.: Lee's Fy.-Diamond Cr."**, [10] **"Grand C.: Diamond Cr.-Lake Mead"** [this is the "Lower Granite Gorge" map noted herein as [ITEM NO. 10.115](#)]; [11] "San Juan River, Chinle Cr.-Lake Powell". "Snake River Basin": [12] "Moran to Jackson: Snake R.", [13] "Hoback & Greys Rrs & Little Grand C. of the Snake", [14] "Palisades Res. & Swan Valley", [15] "Hell's C.: Brownley-Lewiston", [16] "Selway: Whitecap Cr.-Lochsa R.", [17] "Lochsa R.: Crook Cr.-Mouth", [18] "Clearwater: Lochsa R.-Mouth". "Salmon R. Basin" [19] "Middle Fk. of Salmon 1990", [20] "Salmon: M. Fk.-Vinegar Cr.". "Oregon Rivers": [21] "Rogue River to the Ocean", [22] "McKenzie River".



PART 10. COLORADO RIVER GUIDES BETWEEN GLEN CANYON DAM AND MEXICO

1924 *Plan and profile of Colorado River from Lees Ferry, Ariz., to Black Canyon, Ariz.-Nev., and Virgin River, Nev.* (see Birdseye, 1924, [ITEM NO. 24.46](#)); the separate Birdseye plans and profiles are reproduced in continuous parallel views. Profusely annotated by Jones with ratings of rapids, notes of river flows during historic trips, miscellaneous historical notes and notes from trips taken by Jones, occasional inset sketch maps of rapids with boat run lines at the times when mapped, and geological notes. Also noted for this citation is a table of data for a kayak run of the river, Lees Ferry to Pearce Ferry, September 1962 (table in two separate sections on scroll). Annotations emended occasionally, sometimes with keyed dates affixed.] [Other specifically interesting annotations, added after 1962, include table, "All time record low water run: 1000 cfs very fine rock exposed", October 1963; table appears in two separate sections on scroll. Scroll concludes with graphical data for river flows according to weeks of the year.] [Widths of scrolls can vary between ca. 7-10 inches, depending upon the amount of free space on the medium used. Variants include coverage Lees Ferry to Diamond Creek (a 1995 reproduction, a signed copy acquired by Spamer in 1995, measures 6¾ inches × 29 feet, 4 inches). Other measurements noted from library catalog records are: Lees Ferry to Lake Mead, Temple Bar (7 inches × 43 feet, 4½ inches); and Lees Ferry to Lake Mead, Overton Arm (8 inches × 51 feet, 5 inches).] • [Other points (taken from the 1995 variant noted above) — Scroll head notes: "Western Whitewater Snake, Salmon, Colorado, Green, Madison, Yellowstone, Missouri; ride the wilderness whitewaters in reverence before God—with a prayer his strength will be in you—Leslie Allen Jones, 3451 N. River Rd., Midway, Utah, 84049". "Whitewater exploration and mapping—Colorado Basin". Start of scroll headed "To: (226 mi.) Diamond Cr." The 1995 production seems to have been prepared in order to add notations of photo numbers from the Grand Canyon "Legends" river trip of September 1994 (also known as the "Old Timers Trip"). An asterisk notes on the margin, "The Grand Canyon Continuous Photo Album Set is available at the Historical Libraries: Cline Library, Flagstaff, Az., BYU [Brigham Young University], Utah, Univ. of Utah, and from Leslie A. Jones".] • [Richard Quartaroli's partial record (January/February 2020) of Jones scrolls notes for Grand Canyon the following variants (numbered here for convenience and not for record, parenthetical dates indicate dates interpreted from annotations): [1] Lees Ferry to Virgin River, Colorado River miles 0-330, 1962 (1963?), 11¼-inch paper; [2] Lees Ferry to Virgin River, miles 0-330, 1962 (1964), 7¾-inch paper; [3] Lees Ferry to Lake Mead, miles 0-315, 1962 (1963), 7-inch Mylar; [4] Lees Ferry to Lake Mead, miles 0-315, 1962 (1965), 7½-inch Mylar; [5] Lees Ferry to Diamond Creek, 0-226, 1962 (1995), 6½-inch Mylar; [6] Lees Ferry to Diamond Creek, 1962 (1995), 8½-inch Mylar. Quartaroli also reports (July 2020) [7] a poorly reproduced 7-inch Mylar scroll with many splices that had been acquired by a previous user in 2001, with signs of having been used on the river, which *begins* at Spring Canyon, and at the end of which is the labeling and notations, "Lower Granite Gorge: Grand C. M.P. 225.5 → 246.5 11.2'/mi. : L. Mead Silting In Begins Abv. Separation Rapid: M. P. 240" and "Out → Temple Bar".]

≡ [CROSS-LISTINGS](#) [[CITED» GCNHA Monograph 8: page "1-Special Section 2-1"](#)]

- 1964      10.114      *Lake Powell : Lee's Ferry to GR Jct.* [Lee's Ferry to Green River junction]. Bountiful, Utah: Leslie A. Jones, blue-line photostatically reproduced sheet, scale 1:31,680. (One map in 20 sections on one sheet, 3 feet × 16 feet, 5½ inches.) [Base map reproduced from the U.S. Geological Survey's 1922 *Plan and profile of Colorado River from Lees Ferry, Ariz[.], to mouth of Green River, Utah . . .* (see Birdseye and Gerdine, 1922, [ITEM NO. 24.816](#)), with shading for the planned extent of Lake Powell at high, mean, and low operating levels of Glen Canyon Dam.] [Cited here for the portion of lower Glen Canyon (below Glen Canyon Dam) that is included within the boundaries defined for this bibliography.]

## K

**Kingsley, John; Colvin, Rodney G.; McIntyre, Joseph; Currey, Betty Ann; Menasco, Thomas; AND Currey, Jack L.**

- 1972 10.9 *Pictorial color map of Grand Canyon : geology, history, points of interest, river and rapids.* Salt Lake City: River Map, 31 pp. (includes colored geologic map), scale 1:87,000. (Geological research and cartography by John Kingsley, Rodney G. Colvin, and Joseph McIntyre; historical research by Betty Ann Currey and Thomas Menasco; photography by Jack L. Currey; graphics by Bailey-Montague, Salt Lake City; printed by Paragon Press, Salt Lake City.) [River guide, despite generalized title. Includes fold-out leaves; pagination continues across individual folds.]  
 ≡ [CROSS-LISTINGS](#) | [CITED» GCNHA Monograph 2: page 108](#) | [CITED» GCNHA Monograph 8: page 8-5](#) | [FQ12A:63A, 63B](#) | [FQ18:81](#)
- 

## L

**Lee, Audrey**

- 2011 10.72 *Take a ride on the river : a tour guide trip from Glen Canyon Dam to Lee's Ferry.* Lexington, Kentucky: Profundities, 41 pp. [An on-demand publication.]
- 

**Lindemann, Linda Lou**

- 1984 10.15 *Colorado River briefs for a trip through the Grand Canyon.* Tucson: Lundquist Press, 120 pp. [Saddle-stitched, dark-yellow wraps.] [**NOTE:** All subsequent "printings" contain minor changes.]  
 ≡ [CROSS-LISTINGS](#) | [CITED» GCNHA Monograph 8: page "1-Special Section 2-1"](#) | [FQ20:248](#)
- 1990 10.16 *Colorado River briefs for a trip through the Grand Canyon.* (Illustrated by Dan K. Lindemann.) Tucson: Lundquist Press, 2nd printing, 152 pp. [Spiral-bound, light-blue covers.]  
 ≡ [CROSS-LISTINGS](#) | [CITED» GCNHA Monograph 8: page "1-Special Section 2-3"](#)
- 1993 10.17 *Colorado River briefs for a trip through the Grand Canyon.* (Updated edition, illustrated by Dan K. Lindemann.) Tucson: Lundquist Press, 3rd printing, 152 pp. [Spiral-bound, rust-red covers.]
- 1995 10.18 *Colorado River briefs for a trip through the Grand Canyon.* (Updated edition, illustrated by Dan K. Lindemann.) Tucson: Lundquist Press, 4th printing, 152 pp. [Spiral-bound, red covers.]

PART 10. COLORADO RIVER GUIDES BETWEEN GLEN CANYON DAM AND MEXICO

- 1996 10.19 *Colorado River briefs for a trip through the Grand Canyon.* (Updated edition, illustrated by Dan K. Lindemann.) Catalina, Arizona: Lundquist Press, 5th printing, 152 pp. [Spiral-bound, light-green covers.]  
 ≡ [CROSS-LISTINGS](#) [FQ11:243](#) [FQ12:313](#) [FQ12A:149](#) [FQ13:290](#) [FQ13A:116](#)
- 1999 10.20 *Colorado River briefs for a trip through the Grand Canyon.* (Updated edition, illustrated by Dan K. Lindemann.) Catalina, Arizona: Lundquist Press, 6th printing, 152 pp. [Spiral-bound, yellow covers.] [*NOTE*: Later copies distributed with insert regarding summer 1999 rockslide at President Harding Rapid.]  
 ≡ [CROSS-LISTINGS](#) [FQ15:323](#) [FQ17:251](#) [FQ18:248](#) [FQ24/2:1051](#)
- 2000 10.43 *Colorado River briefs for a trip through the Grand Canyon.* (Updated edition, illustrated by Dan K. Lindemann.) Catalina, Arizona: Lundquist Press, 7th printing, 152 pp. [Spiral-bound, yellow covers.]
- 2003 10.55 *Colorado River briefs for a trip through the Grand Canyon.* (Updated edition, illustrated by Dan K. Lindemann.) Catalina, Arizona: Lundquist Press, 8th printing, 152 pp. [Spiral-bound, yellow covers.]
- 2005 10.56 *Colorado River briefs for a trip through the Grand Canyon.* (Updated edition, illustrated by Dan K. Lindemann.) Santa Clara, California: DeHarts Printing Services, 9th printing, 154 pp. [Spiral-bound, pictorial topographic map covers.]  
 ≡ [CROSS-LISTINGS](#) [FQ22:479](#)  
 ≡ [REVIEWS AND NOTICES](#) [Martin, 2005, ITEM NO. 30.407](#)
- 2007 10.68 *Colorado River briefs for a trip through the Grand Canyon.* (Updated edition, illustrated by Dan K. Lindemann.) Santa Clara, California: DeHarts Printing Services, 10th printing, 154 pp. [Spiral-bound, pictorial topographic map covers.]
- 2009 10.69 *Colorado River briefs for a trip through the Grand Canyon.* (Updated edition, illustrated by Dan K. Lindemann.) Santa Clara, California: DeHarts Printing Services, 11th printing, 154 pp. [Spiral-bound, pictorial topographic map covers.]
- 2012 10.76 *Colorado River briefs for a trip through the Grand Canyon.* (Updated edition, illustrated by Dan K. Lindemann.) Page, Arizona: Dan Lindemann, 12th printing, 154 pp. (Printed by DeHart's Media Services, Santa Clara, California.) [Spiral-bound, pictorial topographic map covers.]

**Lower Colorado River Water Trail Alliance**

- 2015 10.93 *Black Canyon Water Trail guide : paddling, rafting, exploring : adventures along the Colorado River from Hoover Dam to Eldorado Canyon.* [No place]: Lower Colorado River Water Trail Alliance, 32 pp. [including wraps]. [Cover also notes, "A National Water Trail Designation by the U.S. Department of Interior [*sic*]".]

## M

**Martin, Tom, AND Whitis, Duwain** <sup>196</sup>

- 2004 10.71 *Guide to the Colorado River in the Grand Canyon : Lees Ferry to South Cove.* Flagstaff, Arizona: Vishnu Temple Press, [108] pp. (RiverMaps™ series, published by Duwain Whitis and Barbara Vinson, Buda, Texas.) [March 2004. Spiral-bound. Maps prepared using AutoCAD with Land Development Desktop add-in; layout in Microsoft Word.] [First commercially available ed. under this imprint. For true 1st ed. see Whitis and Vinson (2001, [ITEM NO. 10.45](#)).]  
 ≡ [CROSS-LISTINGS FQ21:415 FQ22:480 FQ23:216](#) [all Five Quail listings note "2003", apparently in error]  
 ≡ [REVIEWS AND NOTICES Martin, 2004, ITEM NO. 30.382; D. Smith, 2004, ITEM NO. 30.390](#)
- 2005 10.54 *Guide to the Colorado River in the Grand Canyon : Lees Ferry to South Cove : second edition.* Flagstaff, Arizona: Vishnu Temple Press, [108] pp. (RiverMaps™ series, published by Duwain Whitis and Barbara Vinson, Buda, Texas.) [April 2005. Spiral-bound. Maps prepared using AutoCAD with Land Development Desktop add-in; layout in Microsoft Word.]
- 2007 10.59 *Guide to the Colorado River in the Grand Canyon : Lees Ferry to South Cove : third edition : mileage revised per GCMRC.* Flagstaff, Arizona: Vishnu Temple Press, [110] pp. (RiverMaps™ series, published by Duwain Whitis and Barbara Vinson, Buda, Texas.) [June 2007. Spiral-bound. Maps prepared using AutoCAD with Land Development Desktop add-in; layout in Adobe InDesign.] [GCMRC: Grand Canyon Monitoring and Research Center.] [Emendations available online in 2007: "RiverMaps *Guide to the Colorado River in the Grand Canyon* Mileage and Name Revisions for the Third Edition April, 2007" (9 pp.).]
- 2008 10.65 *Guide to the Colorado River in the Grand Canyon : Lees Ferry to South Cove : fourth edition : mileage revised per GCMRC.* Flagstaff, Arizona: Vishnu Temple Press, [110] pp. (RiverMaps™ series, Buda, Texas.) [September 2008. Spiral-bound. Maps prepared using AutoCAD with Land Development Desktop add-in; layout in Adobe InDesign.] [2nd printing October 2009, 3rd printing July 2011, 4th printing July 2012.] [GCMRC: Grand Canyon Monitoring and Research Center.]
- 2013 10.75 *Guide to the Colorado River in the Grand Canyon : Lees Ferry to South Cove : fifth edition.* Flagstaff, Arizona: Vishnu Temple Press, [110] pp. (RiverMaps™ series, Buda, Texas.) [June 2013. Spiral-bound. Maps prepared using ArcGIS, layout in Adobe InDesign.] [2nd printing December 2014.]
- 2016 10.87 *Guide to the Colorado River in the Grand Canyon : Lees Ferry to South Cove : sixth edition.* Flagstaff, Arizona: Vishnu Temple Press, 119 pp. (RiverMaps™ series, Buda,

---

<sup>196</sup> Points relating to production, editions, and printings of the RiverMaps series were provided by Duwain Whitis (February and July 2021). The date given in square brackets as a note within a citation is Whitis's record of the date of delivery from the printer, thus the date of availability. These dates with months, except those that may be specifically quoted, do not appear in the publications themselves. Whitis further remarks that changes in cover state may be due to the fact that one of the printers in use laminates both sides of the covers as opposed to just the outside.

PART 10. COLORADO RIVER GUIDES BETWEEN GLEN CANYON DAM AND MEXICO

- Texas.) [Spiral-bound. Maps prepared using ArcGIS, layout in Adobe InDesign. Page 1 is title-page verso.]
- 2018 10.110 *Guide to the Colorado River in the Grand Canyon : Lees Ferry to South Cove : seventh edition.* Flagstaff, Arizona: Vishnu Temple Press, 119 pp. (RiverMaps™ series, Buda, Texas.) [Spiral-bound. Maps prepared using ArcGIS, layout in Adobe InDesign. Page 1 is title-page verso.] [2nd printing 2019.]
- 2021 10.144 *Guide to the Colorado River in the Grand Canyon : Lees Ferry to South Cove : eighth edition.* Flagstaff, Arizona: Vishnu Temple Press, and Buda, Texas: RiverMaps, LLC, 119 pp. (RiverMaps™ series.) ["First printing, April 2021" (p. 1). Spiral-bound. Page 1 is title-page verso. Maps prepared using ArcGIS Pro, layout in Adobe InDesign. Water-resistant pages as with previous eds., but covers of less substantial stock, laminated.]

**Maxon, James C.**

- 1971 10.62 *Boating guide to Lake Mohave : Lake Mead National Recreation Area.* Globe, Arizona: Southwest Parks and Monuments Association, 46 pp.

**Murphy, Shane, AND Staveley, Gaylord**

- 2006 10.63 *Ammo can interp : talking points for a Grand Canyon river trip.* Flagstaff, Arizona: Canyoneers, 1st ed., 223 pp. ("Beta version, subject to revision".) ["Designed, written, and illustrated by Shane Murphy with Gaylord Staveley. Indexed by Shane Murphy with C. V. Abyssus [*pseudonym of Richard D. Quartaroli*] and Suzy Flint. Edited in whole or part by C. V. Abyssus, Brad Dimock, Brad Ilg, Christa Sadler, Larry Stevens and Roy Webb."] [Limited distribution.] [Two states, both 2006; both indicate 1st ed., 1st printing; *1st state* cover in color, *2nd state* black-and-white, about one month later, with no textual changes. Formats: *1st state*, paper, 9.5 × 6.5 in. (height × width), coil binding (single, clear) adds 0.5 in. to width, compresses when ammo can lid is closed; *2nd state*, paper, 9 × 6 in., coil binding (double, black), which fits better in ammo can.] [NOTE: Points for this title, 1st-3rd eds., compiled by Richard Quartaroli.]
- 2006 10.82 *Ammo can interp : talking points for a Grand Canyon river trip* (edited in whole or part by C. V. Abyssus [*pseudonym of Richard D. Quartaroli*]). Flagstaff, Arizona: Canyoneers, 2nd ed. ("3" [*i.e.* 3rd printing in sequence]), 220 pp. ("Designed, written and illustrated by Shane Murphy with Gaylord Staveley".) [Color. 9 × 6 inches.] ["Designed, written, and illustrated by Shane Murphy and Gaylord Staveley; edited in whole or part by C. V. Abyssus, . . . [et al.]" (Cline Library, Northern Arizona University, catalogue record, square brackets and ellipsis thus)] [Limited distribution.] [2nd ed. does not denote printings.] [NOTE: Points for this title, 1st-3rd eds., compiled by Richard Quartaroli.]
- 2007 10.79 *Ammo can interp : talking points for a Grand Canyon river trip.* Flagstaff, Arizona: Canyoneers, 2nd ed., 220 pp. [Color. 9 × 6 in.] ["Designed, written, and illustrated by Shane Murphy with Gaylord Staveley. Indexed by Shane Murphy with C. V. Abyssus [*pseudonym of Richard D. Quartaroli*] and Suzy Flint. Edited in whole or part by C. V. Abyssus, Brad Dimock, Brad Ilg, Christa Sadler, Larry Stevens and Roy Webb. Second edition revisions and layout by Theresa Stacy-Ryan, tmsr Design Delivery."] [Limited distribution.] [NOTE: Points for this title, 1st-3rd eds., compiled by Richard Quartaroli.]

PART 10. COLORADO RIVER GUIDES BETWEEN GLEN CANYON DAM AND MEXICO

- 2011 10.80 *Ammo can interp : talking points for a Grand Canyon river trip.* Flagstaff, Arizona: Canyoneers, 3rd ed., revised ed. ("4" [*i.e.* 4th printing in sequence]), 222 pp. [Color. 9 × 6 inches.] [Two states: February 2011, 3rd ed., revised ed., "4"; and 3rd ed., "4".] [Limited distribution.] ["Original edition designed, written, and illustrated by Shane Murphy with Gaylord Staveley. Indexed by Shane Murphy with C. V. Abyssus [*pseudonym* of Richard D. Quartaroli] and Suzy Flint. Edited in whole or part by C. V. Abyssus, Brad Dimock, Brad Ilg, Christa Sadler, Larry Stevens and Roy Webb. Third Edition revisions by Gaylord Staveley and Wayne Ranney. Third edition layout by Theresa Stacy-Ryan, tmsr Design Delivery."] [A stated 4th printing is not a 4th ed. but "an exact reprint [of the 3rd ed.] with the exception of a thicker back cover before the plastic back cover, one that Aspen Press left off the 3rd." (*vide* R. D. Quartaroli, 27 June 2014).] [Subsequently (*ca.* 2014) made more readily available by sale through Canyoneers website. A copy was obtained in 2014 which still was the 3rd, revised ed.] [*NOTE:* Points for this title, 1st-3rd eds., compiled by Richard Quartaroli.]
- 

N

**Nally, Dave**

- 2017 10.109 *Grand Canyon Colorado River rafting : pocket topo guides and maps : 280 river miles, rapid ratings and tips, hiking and technical trails, campsite locations and info, side canyons and points of interest, perfect for rafters, kayakers, packrafters : compact, lightweight, waterproof, tear resistant!* [No place]: DNally, 1 sheet (2 sides), "Average scale 1:180,000 1 inch = 3 miles". [Lees Ferry to Pearce Ferry, strip-map format in 13 panels; sheet 12 × 18 inches, 3¾ × 6 inches folded.]
- 

**Nichols, Gary**

- 1986 10.21 *River runners' guide to Utah and adjacent areas.* (Illustrations by Kirk Nichols.) Salt Lake City: University of Utah Press, 168 pp. [See p. 36.]  
 ≡ [CROSS-LISTINGS](#) [[CITED»](#) GCNHA Monograph 8: page "1–Special Section 2–3"]  
[FQ8:292](#) [FQ13:343](#) [FQ15:383](#) [FQ19:445](#)
- 

P

**Pacific Southwest Inter-Agency Committee**

- 1974 10.22 *River mile index : Colorado River and tributaries (Lees Ferry to headwaters).* Report of the Water Management Subcommittee, 85 pp., map. [*NOTE:* This index lists river mileages for tributary confluences as well as separate mileages for selected tributary streams. For the Colorado River main stem, mileages are in "reverse" order upstream from Lees Ferry, Arizona.]

PART 10. COLORADO RIVER GUIDES BETWEEN GLEN CANYON DAM AND MEXICO

- 1974 10.23 *River mile index : Virgin River basin : Arizona, Nevada, and Utah.* Report of the Water Management Subcommittee, 20 pp., 2 maps. [NOTE: This index lists river mileages for tributary confluences as well as separate mileages for selected tributary streams. For the Colorado River main stem, mileages are in order upstream from the Virgin River–Colorado River confluence.]
- 1975 10.24 *River mile index : Colorado River tributaries in Utah, Paria River to Cisco Wash, and Great Salt Lake Tributaries in Utah, Kennecott Drain to Weber River.* Report of the Water Management Technical Subcommittee, 45 pp. [NOTE: This index lists river mileages for tributary confluences as well as separate mileages for selected tributary streams. For the Colorado River main stem, mileages are in order upstream from Lees Ferry, Arizona.]
- 1976 10.25 *River mile index : Lower Colorado River and selected tributaries : Arizona, California, Nevada, and Utah.* Report of the Water Management Technical Subcommittee, 70 pp., 4 maps. [NOTE: This index lists river mileages for tributary confluences as well as separate mileages for selected tributary streams. For the Colorado River main stem, mileages are in order upstream from the southerly U.S.-Mexico boundary.] [See also U.S. Bureau of Reclamation, Lower Colorado Region, Boulder Canyon Operations Office, 2001, ITEM NO. 10.141.]

**Péwé, Troy L.**

- 1968 10.100 *Geologic and geographic guide book of the Colorado River from Lees Ferry to Phantom Ranch.* Tempe, Arizona: Arizona State University, paginated [1]-2, [plate], 3-19, [plate], [3]. [Mimeographed. Stated "First Edition". Cover title: *Colorado River guidebook : Lee's Ferry to Phantom Ranch.*]  
 ≡ CROSS-LISTINGS [CITED» GCNHA Monograph 2: page 72] [CITED» GCNHA Monograph 8: page "3–Special Section 1–3"]
- 1969 10.101 *Colorado River guidebook : a geologic and geographic guide from Lees Ferry to Phantom Ranch, Arizona.* Tempe, Arizona: Troy L. Péwé, 2nd ed., 78 pp.  
 ≡ CROSS-LISTINGS [CITED» GCNHA Monograph 8: page "3–Special Section 1–3"]  
 FQ3:247 FQ4:124 FQ8:302 FQ15:390A FQ16:152 FQ18:303A FQ24/2:1059  
 GUIDON 486
- 1974 10.102 *Colorado River guidebook : a geologic and geographic guide from Lees Ferry to Phantom Ranch, Arizona.* Tempe, Arizona: Troy L. Péwé, 3rd ed., [1st printing], 79 pp.  
 ≡ CROSS-LISTINGS [CITED» GCNHA Monograph 8: page "3–Special Section 1–3"]  
 FQ7:169 FQ10:259 FQ12A:183A FQ12B:145A FQ13:349A FQ17:334A  
 FQ18:303B
- 1983 10.103 *Colorado River guidebook : a geologic and geographic guide from Lees Ferry to Phantom Ranch, Arizona.* Phoenix: Troy L. Péwé, "Second printing [of 3rd ed.] with updating", 79 pp.  
 ≡ CROSS-LISTINGS FQ12:366 FQ12A:183B FQ12B:145B FQ13:349B FQ15:390B  
 FQ17:334B

## Q

### Quartaroli, Richard D.

- 2005 10.57 Evolution of the printed Colorado River guide in Grand Canyon, Arizona. *In*: Anderson, Michael F. (compiler, ed.), A gathering of Grand Canyon historians; ideas, arguments, and first-person accounts; proceedings of the inaugural Grand Canyon History Symposium, January 2002. *Grand Canyon Association, Monograph 13*, pp. 155-162.
- 

## R

### Raney, Jay, AND Clift, Sigrid

- 2006 10.108 *GeoFORCE Texas 10th Grade Academy : guidebook for geoscience fieldtrip in the southwestern United States*. [No place]: University of Texas at Austin, John A. and Katherine G. Jackson School of Geosciences; and Southwest Texas Junior College, 64 pp. [Field trip, Las Vegas, Nevada, to Phoenix, Arizona, via Hurricane, Utah, Page, Arizona, Colorado River raft trip from Glen Canyon Dam to Lees Ferry, South Rim of Grand Canyon.]
- 

## S

### Simmons, George C., AND Gaskill, David L.

- NO DATE 10.104 *River runners' guide to the canyons of the Green and Colorado Rivers, with emphasis on geologic features. Volume III. Marble Gorge and Grand Canyon*. Flagstaff, Arizona: Northland Publishing, for Powell Society, Denver, 132 pp. (Powell Centennial Volume 3.) [1st printing 1969?; one reprinting known, often cited with 1972 date.] [Cover stock differs between printings; title-page and verso identical in both printings. Printings identifiable by tint in cover color photo: 1st printing bluish, 2nd printing yellowish. Library of Congress Control Number in both printings is 79-89881, but this number and variants of it (even searching for simple transpositions and similar errors) are not in the LC catalogue. LC catalogue indicates LCCN 74-176083 for "[1969?]" printing.]  
≡ CROSS-LISTINGS [CITED» GCNHA Monograph 2: page 77] [CITED» GCNHA Monograph 8: page "3-Special Section 1-3"] FQ8:403 FQ9:544 FQ9A:87 FQ10:314 FQ11:371 FQ13:405 FQ15:462 FQ16:184 FQ17:420 FQ18:345 FQ24/2:1061 [?]GUIDON 542
-



PART 10. COLORADO RIVER GUIDES BETWEEN GLEN CANYON DAM AND MEXICO

**Sorensen, Jeff A.**

- 1998 10.44 *The boatman's almanac : a compilation of monthly sunrise and sunset times for various camps and popular sites in Grand Canyon. July 1998 edition.* Phoenix: [no imprint], [14] pp. [1st printing.]
- 1999 10.38 *The boatman's almanac : a compilation of monthly sunrise and sunset times for campsites and cool places in Grand Canyon. March 1999 edition.* Phoenix: [no imprint], 22 pp. [24 pp. with wraps; pagination 1-22 with odd numbers on left beginning inside front wrapper]. (Copyright 1998.)
- 2000 10.39 *The boatman's almanac 2000 : a compilation of monthly sunrise and sunset times for campsites and cool places in Grand Canyon. July 2000 edition.* Phoenix: [no imprint], 30 pp. [32 pp. with wraps; pagination 1-30 with odd numbers on left beginning inside front wrapper]. (Copyright 1998.) [Variant state: Early draft of this edition, with laminated cover, cream-colored pages except for leaf with photo which is white, and p. 21 photo shows large motorized raft on river (in later state shows person doing flip).]

**Sorensen, Jeff A., AND Niemi, Nelbert**

- 2000 10.42 "Looking for early shade" : selected campsites for summer boating in Grand Canyon. [No imprint], 2 pp.
- 2000 10.49 "Where to dry your laundry" : selected campsites for winter boating in Grand Canyon. [No imprint], 2 pp.

**Sorensen, Jeff A.; Kubly, Dennis M.; AND Mallett, W. Michael**

- 1998 10.40 *Solar Pathfinder data from springs, seeps, and streamside habitats in Grand Canyon and northern Arizona. (Supplemental report to NGTR 122 and 125: Kanab ambersnail investigations). June 1998.* [Phoenix]: [Arizona Game and Fish Department], 10 pp.

**Stevens, Larry [Stevens, Lawrence E.]**

- 1983 10.26 *The Colorado River in Grand Canyon : a comprehensive guide to its natural and human history.* Flagstaff, Arizona: Red Lake Books, 107 pp. [Later accompanied by a single-leaf "Postscript: A river once more", dated July, 1983; and Errata. Also distributed later with single-leaf "Grand Canyon update: 1 November, 1983", regarding spillover water releases from Glen Canyon Dam].  
     ≡ CROSS-LISTINGS [CITED» GCNHA Monograph 8: page "1-Special Section 2-1"  
     FQ14:138A, 138B
- 1984 10.29 *The Colorado River in Grand Canyon : a comprehensive guide to its natural and human history.* Flagstaff, Arizona: Red Lake Books, 2nd ed., 107 pp.
- 1985 10.83 *The Colorado River in Grand Canyon : a comprehensive guide to its natural and human history.* Flagstaff, Arizona: Red Lake Books, revised 2nd ed., 107 pp.
- 1986 10.30 *The Colorado River in Grand Canyon : a comprehensive guide to its natural and human history.* Flagstaff, Arizona: Red Lake Books, revised 2nd ed., 107 pp. [2nd printing?]

PART 10. COLORADO RIVER GUIDES BETWEEN GLEN CANYON DAM AND MEXICO

- 1987 10.31 *The Colorado River in Grand Canyon : a comprehensive guide to its natural and human history.* Flagstaff, Arizona: Red Lake Books, 3rd ed., 115 pp.  
 ≡ CROSS-LISTINGS FQ9:576 FQ17:447A
- 1995 10.32 *The Colorado River in Grand Canyon : a comprehensive guide to its natural and human history.* Flagstaff, Arizona: Red Lake Books, 4th ed., 115 pp.  
 ≡ CROSS-LISTINGS FQ10:328 FQ11:392A FQ13:426A
- 1997 10.33 *The Colorado River in Grand Canyon : a comprehensive guide to its natural and human history.* Flagstaff, Arizona: Red Lake Books, 5th ed., 115 pp. [1st printing erroneously marked on title-page verso "Fifth edition, 5th printing, 1997". 2nd printing, 1998.]  
 ≡ CROSS-LISTINGS FQ11:392B FQ13:426B
- 1999 10.34 *The Colorado River in Grand Canyon : a comprehensive guide to its natural and human history.* Flagstaff, Arizona: Red Lake Books, 6th ed., 115 pp. [Title-page erroneously states "Fifth Edition"; verso indicates "Sixth edition, 1st printing, 1999". 2nd printing 2002. 3rd printing 2003.]  
 ≡ CROSS-LISTINGS FQ15:483 [?]FQ16:197 ["1993", "as new"] FQ17:447B FQ18:366
- 2013 10.77 *The Colorado River in Grand Canyon : a river runner's map and guide to its natural and human history : 2013 edition.* Flagstaff, Arizona: Grand Canyon Wildlands Council, Inc., 144 pp. [Cover title: *The Colorado River in Grand Canyon : river map and guide.*] ["Copyright transferred to Grand Canyon Wildlands Council, Inc. for the 2013 edition, 1st printing, 2013." Printed by Ram Offset Lithographers, White City, Oregon. Spiral-bound; in sequence, the 7th ed.] [Also a web-accessible supplementary document: Stevens, Larry, *The Colorado River in Grand Canyon: A River Runner's Map and Guide to its Natural and Human History : Complete and Fully Numbered Reference List for the 2013 Edition*, [http://www.grandcanyonwildlands.org/public/River\\_Guide\\_References.pdf](http://www.grandcanyonwildlands.org/public/River_Guide_References.pdf), xxi pp. (Cover title for this supplement: *References : the Colorado River in Grand Canyon: River Map and Guide.*)] [NOTE: The river guide also includes generalized strip maps for Tanner Trail, South Kaibab Trail, Bright Angel Trail, Hermit Trail, South Bass Trail, and Havasu Canyon Trail (pp. 139-141).]  
 ≡ REVIEWS AND NOTICES Myers, 2013, ITEM NO. 30.938
- 2014 10.81 *The Colorado River in Grand Canyon : a river runner's map and guide to its natural and human history : 2014 edition.* Flagstaff, Arizona: Grand Canyon Wildlands Council, Inc., 144 [148] pp. [Cover title: *The Colorado River in Grand Canyon : river map and guide.*] ["Copyright transferred to Grand Canyon Wildlands Council, Inc. for the 2013 edition, 1st printing, 2013." Printed by Ram Offset Lithographers, White City, Oregon. Spiral-bound; in sequence, the 8th ed.] [Title-page specifies "2014 Edition", title-page verso indicates "2nd Printing 2014" (i.e., 2nd printing of 2013 ed.). This ed. contains corrections to typographical errors but text remains otherwise unchanged; blank pages [145-148] added for notes; and improved color and contrast in photographs.] [NOTE: The river guide also includes generalized strip maps for Tanner Trail, South Kaibab Trail, Bright Angel Trail, Hermit Trail, South Bass Trail, and Havasu Canyon Trail (pp. 139-141).]
- 2016 10.84 *The Colorado River in Grand Canyon : a river runner's map and guide to its natural and human history : 2016 edition.* Flagstaff, Arizona: Grand Canyon Wildlands Council, Inc., 148 pp. [Cover title: *The Colorado River in Grand Canyon : river map and guide.*] ["Copyright transferred to Grand Canyon Wildlands Council, Inc. for the 2013 edition, 1st printing, 2013." Printed by Ram Offset Lithographers, White City, Oregon. Spiral-bound; in sequence, the 9th ed.] [Title-page specifies "2016 Edition",

PART 10. COLORADO RIVER GUIDES BETWEEN GLEN CANYON DAM AND MEXICO

title-page verso indicates "3rd Printing 2016" (*i.e.*, 3rd printing of 2013 ed.). This ed. contains corrections to typographical errors but text remains otherwise unchanged; blank pages 145-148, previously added for notes, now enumerated.] [*NOTE*: The river guide also includes generalized strip maps for Tanner Trail, South Kaibab Trail, Bright Angel Trail, Hermit Trail, South Bass Trail, and Havasu Canyon Trail (pp. 139-141).]

- 2017      10.92      *The Colorado River in Grand Canyon : a river runner's map and guide to its natural and human history.* Flagstaff, Arizona: Grand Canyon Wildlands Council, Inc., 148 pp. [Cover title: *The Colorado River in Grand Canyon : river map and guide.*] ["Copyright transferred to Grand Canyon Wildlands Council, Inc. for the 2013 edition, 1st printing, 2013." Printed by Ram Offset Lithographers, White City, Oregon. Spiral-bound; in sequence, the 10th ed.] [Title-page verso indicates "4rd Printing 2017 [*sic*]" (*i.e.*, 4th printing of 2013 ed.). This ed. contains corrections to typographical errors but text remains otherwise unchanged; blank pages 145-148, previously added for notes, now enumerated.] [*NOTE*: The river guide also includes generalized strip maps for Tanner Trail, South Kaibab Trail, Bright Angel Trail, Hermit Trail, South Bass Trail, and Havasu Canyon Trail (pp. 139-141).]
- 2019      10.116      *The Colorado River in Grand Canyon : a river runner's map and guide to its natural and human history.* Flagstaff, Arizona: Grand Canyon Wildlands Council, Inc., 148 pp. [Cover title: *The Colorado River in Grand Canyon : river map and guide.*] ["Copyright transferred to Grand Canyon Wildlands Council, Inc. for the 2013 edition, 1st printing, 2013." Printed by Ram Offset Lithographers, White City, Oregon. Spiral-bound; in sequence, the 11th ed.] [Title-page verso indicates "5th Printing 2019" (*i.e.*, 5th printing of 2013 ed.). This ed. contains corrections to typographical errors but text remains otherwise unchanged; blank pages 145-148, previously added for notes, now enumerated.] [*NOTE*: The river guide also includes generalized strip maps for Tanner Trail, South Kaibab Trail, Bright Angel Trail, Hermit Trail, South Bass Trail, and Havasu Canyon Trail (pp. 139-141).]
- 2021      10.145      *The Colorado River in Grand Canyon : a river runner's map and guide to its natural and human history.* Flagstaff, Arizona: Grand Canyon Wildlands Council, Inc., 148 pp. [Cover title: *The Colorado River in Grand Canyon : river map and guide.*] ["Copyright transferred to Grand Canyon Wildlands Council, Inc. for the 2013 edition, 1st printing, 2013." Printed by Ram Offset Lithographers, White City, Oregon. Spiral-bound; in sequence, the 12th ed.] [Title-page verso indicates "6th Printing 2021" (*i.e.*, 6th printing of 2013 ed.). This ed. contains corrections to typographical errors but text remains otherwise unchanged; blank pages 145-148, previously added for notes, now enumerated.] [*NOTE*: The river guide also includes generalized strip maps for Tanner Trail, South Kaibab Trail, Bright Angel Trail, Hermit Trail, South Bass Trail, and Havasu Canyon Trail (pp. 139-141).]

T

**Tanges, Susan E.**

- 1998      10.106      (ED.) Black Canyon of the Colorado River, Arizona/Nevada, and Castle Mountains Gold Mine, San Bernardino County, California. *South Coast Geological Society, Annual Field Trip Guidebook 26*, 192 pp. [South Coast Geological Society, Santa Ana, California.]

PART 10. COLORADO RIVER GUIDES BETWEEN GLEN CANYON DAM AND MEXICO

**Tejada Flores, Lito**

1978 10.35 *Wildwater : the Sierra Club guide to kayaking and whitewater boating.* San Francisco: Sierra Club Books, 329 pp. [See pp. 179, 185-186, 202, 267-272, 284, 287-288.]  
 ≡ [CROSS-LISTINGS](#) | [CITED» GCNHA Monograph 8: page "1-Special Section 2-1"](#)

---

**Thomas, Jim**

2000 10.41 *Grand Canyon : Colorado River trip.* Flagstaff, Arizona: Design and Sales Publishing, Inc., laminated card. [Map, list of rapids, illustrations.]

---

U

**U.S. Bureau of Reclamation**

NO DATE 10.46 *River boating below Glen Canyon Dam.* [No place]: U.S. Bureau of Reclamation, [8] pp. [[Map, p. 8, notes date April 1967.](#)]

---

**U.S. Bureau of Reclamation, Lower Colorado Region, Boulder Canyon Operations Office**

2001 10.141 [River mile index for the Lower Colorado River.] U.S. Bureau of Reclamation, Lower Colorado Region, Boulder Canyon Operations Office, [17] pp. [*NOTE:* This index is for the Colorado River main stem only. Mileages are in order upstream from the southerly U.S.-Mexico boundary to Lees Ferry. Compare Pacific Southwest Inter-Agency Committee (1974, [ITEM NO. 10.25](#)).]

---

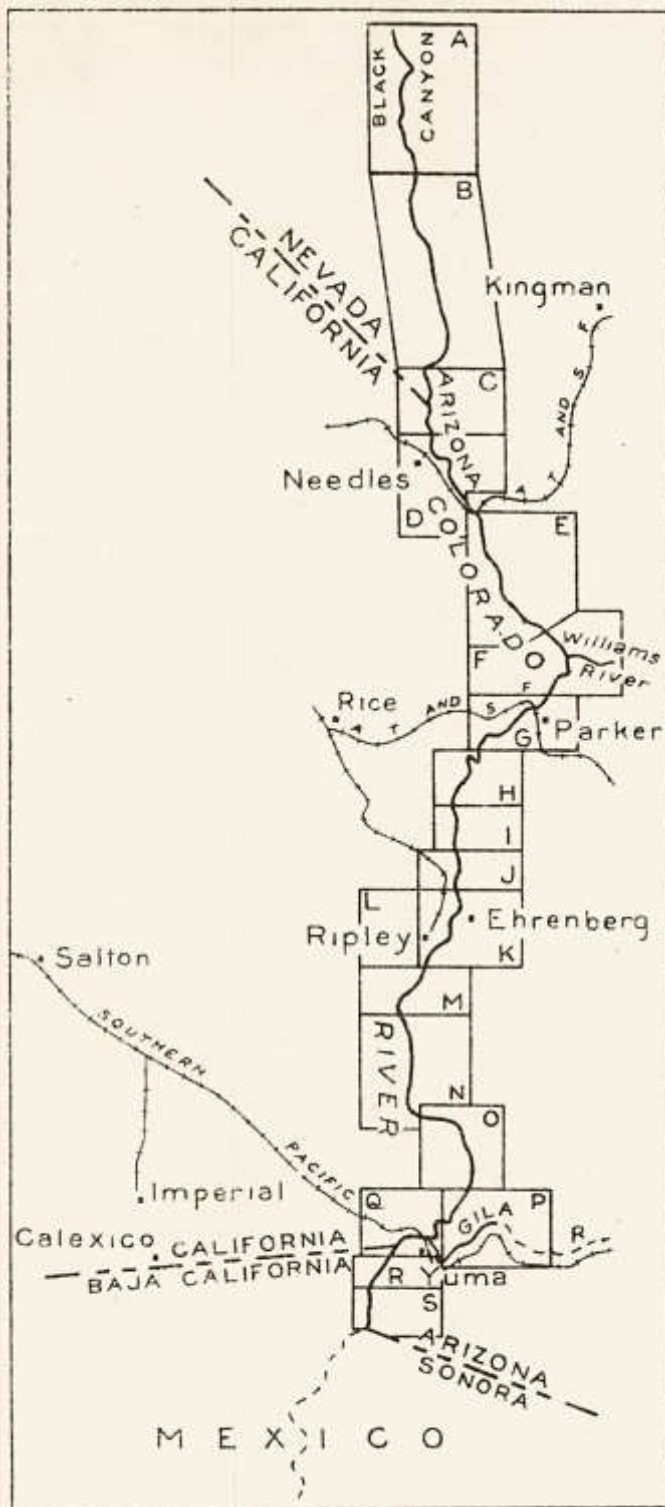
**U.S. Geological Survey**

1927 10.123 *Plan and profile of Colorado River from Black Canyon, Ariz.-Nev. to Arizona-Sonora boundary.* U.S. Geological Survey, 20 sheets consisting of 19 plans (maps, sheets A-S, scale 1:31,680, contour interval 10 feet; **see key on next page**) and 1 profile (sheet T, scale 1 inch = 2 miles, vertical scale 1 inch = 20 feet). [Colorado River Miles 356-708. Mileage on Colorado River measured downstream from USGS concrete gage well opposite mouth of Paria River.] [Sheet A (Miles 356-392) topography by R. W. Burchard, surveyed 1920; Sheets B-S topography by U.S. Geological Survey, surveyed 1902-1903. Topography along the Arizona-Baja Mexico limitrophe (on sheets Q-S) is shown only on the U.S. side.] [Sheets A-J include the note, "Water surface elevations indicated at mile posts are based on mean sea level and adjusted to a stage of 10,000 second-feet. Other elevations on this sheet should be increased by 7 feet to refer them to mean sea level." Sheet K note omits the last sentence. Sheets L-S omit the note.] [Sheet T includes profiles on tributaries Williams River (Miles 0-9) and Gila River (Miles 0-18). "The profile of Williams River is based on contour crossings plus 7 feet".] [For continuation of series upstream, between Black Canyon and Grand Canyon, see Birdseye (1924, [ITEM NO. 10.119](#)).] [Regarding Mile 0, see in [notes to Part 22](#) herein.]

• THE GRAND CANON •

PART 10. COLORADO RIVER GUIDES BETWEEN GLEN CANYON DAM AND MEXICO

Key for  
U.S. Geological Survey (1927)  
[citation on previous page]



KEY MAP OF PLAN SHEETS

PART 10. COLORADO RIVER GUIDES BETWEEN GLEN CANYON DAM AND MEXICO

**U.S. Geological Survey, Grand Canyon Monitoring and Research Center**

- 2002 10.48 *A guide to the Colorado River in the Grand Canyon (from Glen Canyon Dam to Pierce Ferry). March 2000 contours and river-mile systems.* Flagstaff, Arizona: U.S. Geological Survey, Grand Canyon Monitoring and Research Center, Flagstaff Field Center. [590 maps in one-half mile segments. Sheets headed "River Mile -15" to "River Mile 279.5"; mileages begin with Mile 0 of Birdseye (1924, [ITEM NO. 10.119](#)). Maps plot mileage points for GCMRC study, Birdseye, and the markers from the Grand Canyon river guides of Belknap and of Stevens; the GCMRC plots are refined to 0.1 mile points. Actual coverage of GCMRC points go upstream not quite to Mile -15.3 and does not actually go to the dam.] [Hardcopies can be generated at various scales from computer-data files; e.g., 1:4,000 (4 inches = ¼ mile); contour intervals 2 m on land, 1 m on river surface.] [Glen Canyon Dam to Pearce Ferry.]
- 

**U.S. National Park Service, Grand Canyon National Park**

- NO DATE 10.36 *Information for running the Colorado through the Grand Canyon : or How to have a minimum impact on yourself and the resource.* Grand Canyon, Arizona: U.S. National Park Service, and Grand Canyon Natural History Association, 22 pp. [After 1974.]  
 ≡ [CROSS-LISTINGS](#) [CITED» [GCNHA Monograph 8: page "1-Special Section 2-3"](#)]
- 

**U.S. National Park Service, Lake Mead National Recreation Area**

- NO DATE 10.117 *Black Canyon National Water Trail.* U.S. National Park Service, Lake Mead National Recreation Area, 1 sheet. [Strip map, recto and verso, "Upper Water Trail", Hoover dam to below Willow Beach; and "Lower Water Trail", from above Willow Beach to Liberty Cove, Lake Havasu.] [2019? Copy seen is overprinted "DRAFT".]

**[U.S. National Park Service, Lake Mead National Recreation Area]**

- NO DATE 10.111 *Lower Colorado River : Black Canyon Water Trail.* [No imprint], 14 pp. [Black Canyon National Water Trail.]
- 

**U.S. Public Health Service, Division of Water Supply and Pollution Control**

- 1962 10.52 *River mileage tabulations for the Colorado River basin : communities and major tributaries.* Denver: U.S. Public Health Service, Bureau of State Services, Division of Water Supply and Pollution Control, Region VIII, 19 pp. (Colorado River Quality Control Project. BD-3.)
-

## W

### Whitis, Duwain, AND Vinson, Barbara

- 2001      10.45      *Colorado River in the Grand Canyon*. Buda, Texas: Duwain Whitis and Barbara Vinson, pp. [1-2], Maps 1-50. (RiverMaps™ series.) [Spiral-bound; produced on demand with color laser printer, on water-resistant paper with laminated covers.] [True 1st ed. For later eds. see under Martin and Whitis (2004 *and following*).]
- 

## Y

### Young, Richard A.

- 1978      10.105      Geologic boat and road log for plateau uplifts conference, Las Vegas, Nevada[,] to Flagstaff, Arizona. *In*: Lunar and Planetary Institute, *Papers presented to the conference on Plateau Uplift: Mode and Mechanism : a Lunar and Planetary Institute topical conference co-sponsored by the International Committee on Geodynamics, Working Group 7 : hosted by the U.S. Geological Survey, Geologic Division, Branch of Astrogeologic Studies, Flagstaff, Arizona, 14-16 August 1978*. Houston, Texas: Universities Space Research Association, Lunar and Planetary Institute, pp. F1 to F19, Geologic Maps 1, 2 [in pocket]. (Volume: Lunar and Planetary Institute, Contribution 329.)
-