

THE GRAND CANON

A Worldwide Bibliography

of the

Grand Canyon *and* Lower Colorado River
Regions in the United States and Mexico

16th to 21st Centuries

Volume 1, Part B: Bibliography

FIFTH EDITION

111,000 CATEGORIZED AND AUGMENTED CITATIONS FOR
PUBLICATIONS FROM AROUND THE WORLD IN 115 LANGUAGES

Earle E. Spamer



A Raven's Perch Digital Production



RAVEN'S PERCH MEDIA

BIBLIOGRAPHICAL AND HISTORICAL RESOURCES ON THE
GRAND CANYON AND LOWER COLORADO RIVER REGIONS OF THE
UNITED STATES AND MEXICO

THE GRAND CANON : A WORLDWIDE BIBLIOGRAPHY OF THE GRAND CANYON AND LOWER
COLORADO RIVER REGIONS IN THE UNITED STATES AND MEXICO, 16th TO 21st CENTURIES
Volume 1, Part B: Bibliography
Fifth Edition

CATALOGERS NOTE
canon: *a standard or
essential list of works*

The Grand Canon
not The Grand Canyon

© 2025 Earle E. Spamer

**HYPERLINKS IN THIS EXTRACTED FILE ARE FUNCTIONAL ONLY FOR URLS THAT MAY DIRECT TO EXTERNAL
SOURCES ON THE WEB, AND TO ANY LINKED LOCATIONS THAT MAY BE WITHIN THIS EXTRACT.
HYPERLINKS TO LOCATIONS THAT MAY BE IN OTHER PARTS OF THE GRAND CANON ARE NOT FUNCTIONAL.**

THIS EXTRACT IS FOR NON-COMMERCIAL, ADMINISTRATIVE, AND SCHOLARLY USES

REPRODUCTION AND FAIR USE • No commercial or for-profit use of this work, in whole or in part, is allowed without the author's permission. Not-for-profit organizations, educational institutions, government agencies, and Indigenous communities may with credit extract from this work for purposes of resource management and interpretation, education, and public outreach; they also may download the entire document for cataloging and inclusion in their digital products collections, and they may freely allow users to copy this document for their use if it does not violate either the conditions given here or specific limits of copyright law that may not be waived by this fair-use statement. Reuse of this work, in whole or in part, for any purpose, must cite author, title, publisher, and notice of copyright. Academic or other individual researchers may copy selections for personal reference and may quote from this work following best practices of acknowledgment in scholastic research.

Replication of the entire document is permitted in order to ensure preservation or to migrate to different software, or medium not now in existence, when the technology to use the original digital copy is unsupported, inadequate, or obsolete. Documentary copies of this work in a non-digital medium are permitted for reference use or to preempt the loss of the work due to technological change that may no longer permit this work to be accessed by the means for which it was originally designed.

This statement does not supersede copyrights held by the original sources of items cited or quoted in this work.

THE GRAND CANON

A WORLDWIDE BIBLIOGRAPHY OF THE GRAND CANYON AND LOWER COLORADO RIVER REGIONS
IN THE UNITED STATES AND MEXICO

28

SEPARATE IMAGERY IN THE GRAND CANYON AND LOWER COLORADO RIVER REGIONS

Published photographs and works of art that are not accompanied by textual material, appearing by themselves with or without legend

PART 28. SEPARATE IMAGERY IN THE GRAND CANYON AND LOWER COLORADO RIVER REGIONS

OVERVIEW. This part includes only single, extraneous items; for example, a reproduction of a single painting, or specialized folios of prints, without accompanying text other than the legend. Photographs within articles or books that are credited to specific people or sources are not generally listed separately in this bibliography.

For **3-D transparency products and published stereographs** see the [Appendices to Part 26](#) of this bibliography:

- [1. General Guide to Commercially Produced 3-D Transparency Products](#)
- [2. General Guide to Commercially and Governmentally Produced Stereographs](#)

RELATED MATERIAL

[PART 3](#). *THE NEW YORK TIMES* for additional items that relate to this part of the bibliography (which are not repeated in this part)

- Clarence E. Dutton’s “Tertiary History of the Grand Cañon District” (*U.S. Geological Survey Monograph 2*, 1881, 1885), with its great double-folio *Atlas* comprising 23 geologic maps and geologically significant scenic views by William Henry Holmes and Thomas Moran, is one of the most-sought publications by aficionados of the American West—with prices attending to the demand. Many copies of the Atlas have been disbound over the years and its plates reused or made available separately.

Part 28 includes citations of items that contain potentially offensive material, with sexual or other matter that some users, for religious, moral, or personal reasons, may not wish to encounter. The pertinent citations are grouped in the [Supplement](#) at the end of Part 28. It is additionally important to segregate these citations as this is an internationally focused bibliography with an international audience, whose particular perspectives may not be known to this compiler. The cited items themselves may contain explicit material but a few of them do not; yet these, too, are segregated because the serials in which they appear do contain such matter.

Key to Quick-Identification Symbols



Artwork



Photograph

**Also consult the following separately available productions from
Raven's Perch Media**

GRAND CANYON PHOTOGRAPHERS AND CINEMATOGRAPHERS

View Finders: Grand Canyon Photographers and Cinematographers.

Volume 1: Introduction and Annotated Photobibliography and Filmography (2023)

Arrangement: Introduction. Some Views, Found—A Sampler. Part 1: Photobibliography Arranged by Author of Publication. Part 2: Selected Photobibliography Arranged by Credited Photographer. Part 3: Filmography Arranged by Attributable Source. Part 4: Selected Filmography of Action and Documentary Films Arranged by Title. Appendices.

With extended introduction.

23 MB, 648 pp.

https://ravensperch.org/wp-content/uploads/2023/10/View_Finders_Vol-1.pdf

Volume 2: Annotated Collection of Selected Postcards of the Early Tourist Era to the Mid-20th Century (2023)

Arrangement: Introduction. Index to Postcard Views Credited by Publisher, Producer, Distributor, or Photographer. Postcard Messages From This Collection. Postcards (219 plates).

55 MB, 370 pp.

https://ravensperch.org/wp-content/uploads/2023/10/View_Finders_Vol-2.pdf

ART OF THE GRAND CANYON

Art of the Grand Canyon: An Introduction and Annotated Bibliography. (2023)

The Introduction is a very brief, admittedly arbitrary, primer of Grand Canyon art for readers who may not be very familiar with the subject, highlighting some usual and some appealingly unusual aspects about well-known and obscure artists alike, and a few of their pieces. It also finds some new perspectives and makes a few comparisons that might be thought-provoking, perhaps unrealized. The annotated bibliography gathers citations for publications, beginning in 1853, that in some way mention or illustrate the work of Grand Canyon artists between 1851 and 2023. It serves as a documentary effort that confirms the breadth and depth of artistic interest in the Grand Canyon. It also introduces numerous artists who have not had the privilege of being “recognized” in the world of art, such as those whose work was contributed “on the fly” to various journals and magazines, who are not acclaimed artists in their own right.

21 MB, 356 pp.


<https://ravensperch.org/wp-content/uploads/2023/05/Artwork.pdf>

PART 28. SEPARATE IMAGERY IN THE GRAND CANYON AND LOWER COLORADO RIVER REGIONS


[GO TO END OF ANONYMOUS IN THIS PART](#)

ANONYMOUS





PUBLICATION NOT DATED: DATE NOT DETERMINED NOR ESTIMATED

- NO DATE 28.2 [Composite satellite image of Arizona.] *In: Bright horizon : the future of science and technology in Arizona.* Tempe, Arizona: Office of the Vice Provost for Research, Arizona State University [principal], pp. [12]-inside back cover. 

PUBLICATION NOT DATED: DATE ESTIMATED, ATTRIBUTED, OR KNOWN FROM ORIGINAL RECEIPT

- NO DATE 28.964 *Grand Canyon National Park : blank book journal.* [No imprint], [100] pp. [Cover art portrays an imaginative scene of two deer and cacti on a slope overlooking the Colorado River from the Nankoweap granaries.] [Copy acquired new, 2013.] 

DATED PUBLICATIONS, GROUPED BY YEAR

- 1879 28.876 Through Texas. *Harper's New Monthly Magazine*, 59(353) (October): 703-718. [See illustration, "Yuma Stage Leaving Fort Worth", p. 710.] 
- 1896 28.912 [Photographs.] *In: Franklin, B. J., Report of the Governor of Arizona to the Secretary of the Interior.* 1896. Washington, D.C.: U.S. Government Printing Office. [Photographs of Grand Canyon: "Scene on Grand Canyon of the Colorado" [sic], facing pp. 31, 106; "Bridal Veil (Grand Canyon)", facing p. 99.] 
- 1899 28.805 [Illustrations of Grand Canyon, interspersed throughout the number within the text blocks of two articles.] *Railroad Trainmen's Journal*, 16(9) (September): 789, 792, 794, 795, 797. [The illustrations have no pertinence to the articles they accompany. See accompanying the article, "Equality of Opportunity" (pp. 786-792): "A Camp in the Canon, Colorado River" (p. 789), a forest(!) camping scene at night; "The Cliff Dwellers" (p. 789), view of Grand Canyon; "Grand Canon of the Colorado River" (p. 792), reproduction of painting. See also accompanying the article, "Mexican Railroad Yarn" (pp. 793-800): "Grand Canyon of the Colorado River" (p. 794), reproduction of painting [the same as on p. 792 but here it is full page in size]; "Along the Canon of the Colorado" (p. 795), canyon view; "Along the Old Hance Trail—Colorado River Canon" (p. 797), trail view. All illustrations credited to Santa Fe Railway.]  

PART 28. SEPARATE IMAGERY IN THE GRAND CANYON AND LOWER COLORADO RIVER REGIONS

Anonymous (*continued*)

1899	28.1507	Pyramid Peak, in Grand Cañon of the Colorado. <i>International Passenger and Ticket Agents' Journal</i> (Philadelphia), 7(1) (October): inside back cover. [No pertinence to any article in this issue.] [The notation at lower right of this leaf—"Press of Avil Printing Company, Market and 40th Sts., Philadelphia"—pertains to the printer of the issue, not to the photo.] 📷
1900	28.1508	Hance's Trail, Grand Cañon [<i>sic</i>] of the Colorado. <i>International Passenger and Ticket Agents' Journal</i> (Philadelphia), 7(10) (July): 31. [No pertinence to any article in this issue.] [Photo depicts John Hance with burro and dog at the head of his trail.] 📷
1903	28.809	The great fault along Mystic Springs Trail. <i>In</i> : Nature Studies [SECTION]. <i>New Century Path</i> , 6(38) (August 2): 9. 📷
1903	28.808	The Grand Canyon of Arizona, from Howe's Trail. <i>In</i> : Here and There Throughout the World [SECTION]. <i>New Century Path</i> , 6(51) (November 1): 14. [Bright Angel Trail.] 📷
1904	28.889	View of the Grand Canyon of the Colorado. Mohave County, Arizona. <i>In</i> : Review of the Mining Industry [SECTION]. <i>Mining and Engineering Review</i> (San Francisco): 18(4) (January 23): 9. [Lower Colorado River? Photo does not relate to any report therein.] 📷
1905	28.1059	[Illustrations, courtesy of Santa Fe Railway.] <i>The Railway Conductor</i> (Cedar Rapids, Iowa), 22(8) (August). [Scenic illustrations interspersed throughout issue, unrelated to articles, as promotion for Santa Fe excursions to California. See: "'El Tovar,' Grand Canyon of Arizona", p. 554; "Santa Fe Cantilever Bridge Across Colorado River, California", p. 556; "General View, Grand Canyon of Arizona", p. 557.] 📷
1906	28.836	North Wall of Grand Canyon, from El Tovar. <i>The School Journal</i> , 72(15) (April 14): 380. [Photo supplied by Santa Fe Railway.] 📷
1907	28.804	Grand Canon of the Colorado River. Santa Fe R. R. <i>The Inland Printer</i> (Inland Printer Co., Chicago), 40(1) (October): frontispiece. [Reproduction of painting, in color; stylized view from Colorado River. "Color Plates and Printing by The United States Colortype Co.[,] Denver, Colo. Printed with Photo Chromic Colors Manufactured by The Ault & Wiborg Company, Cincinnati, New York, Chicago[,], St. Louis, Toronto, London." No accompanying text.] 🖌️
1908	28.939	Grand Canyon of the Colorado River in Arizona. <i>See America First Magazine</i> , 1(8) (February): back cover. [A familiar Santa Fe or postcard view; printed in colored ink. No mention in text.] 📷
1908	28.735	Grand Canyon of the Colorado River. <i>School and Home Education</i> , 28(1) (September): 23. [Photo is part of two plates (pp. 23-24) that accompany the article by F. M. Fultz, "Some Interesting Things About the Earth" (pp. 25-28), but which

PART 28. SEPARATE IMAGERY IN THE GRAND CANYON AND LOWER COLORADO RIVER REGIONS

Anonymous (*continued*)

		contains no mention of Grand Canyon but discusses rock types mentioned in the photo caption.] 📷
1909	28.1503	The greatest view in the world. The Grand Canyon of Arizona from new Hotel El Tovar on the Santa Fe Route. Can be seen by the travelers to the A. Ph. A. meeting in August, without extra charge. <i>Midland Druggist and Pharmaceutical Review</i> (Columbus, Ohio), 43(4) (May): 191. 📷
1910	28.1079	In the Grand Canyon, Arizona. <i>Improvement Era</i> , 13(12) (October): 1078. [View upstream on Colorado River at foot of Bright Angel Trail.] 📷
1911	28.813	O'Neill's Point; Grand Cañon. <i>Santa Fe Employes' Magazine</i> , 5(8) (July): cover. [Indian seated on rim of Grand Canyon.] 📷
1912	28.756	The Albuquerque, New Mexico, Grand Union Meeting, May 20 to 24, inclusive. <i>Brotherhood of Locomotive Firemen and Enginemen's Magazine</i> , 52(4) (April): 519-528. [Informational background for places enroute to meeting. Grand Canyon illustrations, pp. 520, 522, 523; no text notes.] 📷
1912	28.842	Bright Angel Trail, Grand Canyon, Arizona. <i>Suburban Life</i> , 15(6) (December): 321. [Rim view from west, toward Grand Canyon village.] 📷
1913	28.370	Grand Canyon of the Colorado[,] Arizona. America the land of many wonders. <i>In: Doan's directory of the U.S. with latest census of large cities 1913 [-] 1914</i> . Buffalo, New York: Foster-Milburn Co., cover. [Doan's Kidney Pills advertising brochure, 32 pp.] 📷
1914	28.1511	One of the exceedingly varied and inspiring views of the Grand Canyon of the Colorado. <i>Coast Banker</i> (San Francisco and Los Angeles), 13(2) (August): 184. 📷
1915	28.803	Hard times dance at Grand Canyon. <i>Santa Fe Magazine</i> , 9(4) (March): 38. [Costume affair benefiting the Belgian relief fund. Group photo; no identifications.] 📷
1915	28.723	At the Grand Canyon, Arizona. <i>The National Magazine</i> (Boston), 42 (July): frontispiece. 📷
1915	28.731	A Grand Canyon oddity. Showing the wedged rock in White Creek Canyon, Mystic Spring Trail, northern side of the Grand Canyon of Arizona. <i>Santa Fe Magazine</i> , 9(8) (July): frontispiece. 📷
1915	28.724	Making moving pictures. <i>The National Magazine</i> (Boston), 42: 409-417. [See p. 410, photo, "A Group of the newspaper and Magazine Writers; Showing Mr. Hy Mayer, editor of <i>Puck</i> , at the extreme right and Mr. Hugh Weir, the noted story writer on the left." Photo locale not indicated, but at Grand Canyon.] 📷
1915	28.722	Morning in the Grand Canyon. <i>Accompanying</i> : Anonymous, The world's wonder picture. <i>The National Magazine</i> (Boston), 42: plates following p. 428. [Gaudily

PART 28. SEPARATE IMAGERY IN THE GRAND CANYON AND LOWER COLORADO RIVER REGIONS

Anonymous (continued)

colored painting of the view at the bottom of Bright Angel Trail, with extended legend although the specific location is not mentioned; signed, but not legible and not credited.] 🖼️

1916	28.1270	“Scout Trucks” used by the B. F. Goodrich Co., in erecting 85,000 guide posts. Goodrich-posted highways, if stretched into one, would extend around the earth three times and then reach up to the North Pole from the nation’s capitol. Views of Grand Canyon, Ariz., and dangerous crossings at Willow, O., and Cleveland, O. <i>Municipal Engineering</i> , 51(1) (July): 39. [Collage of three photos with legend, thus; also with separate legend amidst the collage, “‘Scout’ trucks used in posting highways”. Includes one photo of truck at Grand Canyon rim.] 🖼️
<hr/>		
1916	28.890	For the first time an automobile has descended to the bottom of the Grand Canon of Colorado [<i>sic</i>] and returned under its own power. A Dodge Brothers car did it[.] <i>In: Pictures Picked from the Camera’s Catch; Things That Appeal to the Eye and Require but Little Explanation</i> [SECTION]. <i>Automobile Topics</i> , 42(9) (July 8): 882. 🖼️
<hr/>		
1917	28.385	In the Grand Canyon of Arizona. <i>Santa Fe Magazine</i> , 11(9) (August): cover. [Cover illustration only, with legend on cover; no accompanying article or comment in text.] 🖼️
1917	28.783	Part of the Southwestern Conference on the rim of the Grand Canyon, Arizona. <i>Journal of the Outdoor Life</i> , 14(12) (December): 352 [frontispiece]. [Tuberculosis conference; group photo, individuals not identified.] 🖼️
<hr/>		
1918	28.910	The Recorder news pictorial. <i>Boot and Shoe Recorder</i> (Boston), 72(25) (March 16): 30-31. [See p. 31, “Douglas Fairbanks trifling with the Grand Canyon. Good fitting shoes essential in this movie stunt for Red Cross Benefit.” Fairbanks, standing spread-eagled across gap in canyon rim with man seated on his shoulders. Distinctively shows Fairbanks’ knee-high boots.] 🖼️
1918	28.862	Douglas Fairbanks at play at the Grand Canyon. <i>Santa Fe Magazine</i> , 12(5) (April): cover. [Fairbanks, reclining, supported by shoulders and feet only over gap in canyon rim.] 🖼️
1918	28.816	[Grand Canyon photos.] <i>International Railway Journal</i> , 26(4) (July): 2, 18. [“Grand Canyon; one of the hostleries on the edge of the giant chasm” (p. 2; this photo shows the Grand Canyon railway depot, although part of El Tovar can be seen in the distance); “Another View In Grand Canyon; showing the twisted and awe-inspiring rim and sides of the immense chasm” (p. 18; Grand Canyon locale is doubtful).] 🖼️
1918	28.861	In the Grand Canyon of Arizona. <i>Santa Fe Magazine</i> , 12(8) (July): cover. 🖼️
1918	28.815	[Grand Canyon photos.] <i>International Railway Journal</i> , 26(7) (October): cover, 3, 11. [Cover, “Looking from Hermit Run Road [<i>sic</i> , Hermit Rim Road], one of the many entrancing views of the Grand Canyon, a scenic, [<i>sic</i>] wonder of the world. An attraction on the Santa Fe Railroad.”; p. 3, “Awe Inspiring Nature. Bright Angel Camp, one of the mahy wonderful scenic attractions in the world famous Grand Canyon of Arizona”; p. 11, “Hotel El Tovar, Grand Canyon of Arizona, a Scenic Attraction of the Santa Fe Railway”.] 🖼️

PART 28. SEPARATE IMAGERY IN THE GRAND CANYON AND LOWER COLORADO RIVER REGIONS

Anonymous (continued)

1918	28.1524	Alma Voedisch and guide at foot of Bright Angel Trail, Grand Canyon. <i>Musical Courier</i> (New York), 77(18)(2014) (October 31): 13. [Alma Voedisch, musicians agent. Subjects are mounted on mules.] 📷
1920	28.795	Outdoor sports. <i>Santa Fe Magazine</i> , 14(6) (May): 48. ["A favorite occupation of employes at the Grand Cañon is leaping from crag to crag and across chasms a mile or so in depth. This photo shows James A. Stolbert, formerly of the Harvey service, engaged in a hair-raising jump, where the least mis-step would result in a fall of a few thousand feet." (ENTIRE ITEM)] 📷
1921	28.762	[Cover photo.] <i>Santa Fe Magazine</i> , 15(2) (January): cover, 34. [Legend, p. 34: "Our Front Cover. The young lady whose photograph appears on our front cover is Miss Huldah Batchelder, an employe of Fred Harvey at El Tovar Hotel, Grand Cañon. Miss Batchelder, it will be observed, upholds—in fact increases considerably—the reputation for comeliness which 'Uncle Fred's' employes long have enjoyed."] 📷
1921	28.822	Typical view of a stand of pine in the Grand Canyon corner of Arizona. <i>In</i> : Butler, Ovid M., The price we pay for lumber [Chapters V, VI]. <i>Lumber</i> (Manufacturers' Edition), 68 (September 30): 22. [Oblique view from elevation, showing cabin and tents in forest setting.] 📷
1922	28.1669	Through the pines overlooking Grand Canon. <i>Santa Fe Magazine</i> , 16(6) (May): cover. 📷
1923	28.744	A bunch of good Indians. <i>Santa Fe Magazine</i> , 17(3) (February): 40. [Lord and Lady Mountbatten with Native Americans outside of Hopi House, Grand Canyon.] 📷
1923	28.743	[Photograph of tree on rim of Grand Canyon.] <i>Santa Fe Magazine</i> , 17(7) (June): [15]. [Accompanies poem, "The Lonely Tree" by Wilfred W. Gibson, from <i>Hill Tracks</i> ; poem not itself relevant to Grand Canyon.] 📷
1923	28.742	The Los Angeles Opera singers at Grand Canyon. <i>Santa Fe Magazine</i> , 17(7) (June): 26. 📷
1923	28.1525	Mr. and Mrs. Yeatman Griffith and their daughter, Lenore, taken at the Grand Canyon, Colorado [<i>sic</i>], en route to Los Angeles. <i>Musical Courier</i> (New York), 87(2)(2257) (July 12): 9. [Yeatman Griffith, voice teacher.] 📷
1923	28.741	The Altar Falls, Bright Angel Creek, Grand Cañon, Arizona. <i>Santa Fe Magazine</i> , 17(11) (October): cover. [Ribbon Falls.] 📷
1924	28.1510	From North Rim of Grand Canyon of the Colorado. <i>Railway Journal</i> (Chicago), 30(8) (August): 13. 📷
1924	28.1502	[Photograph.] <i>Radio</i> (San Francisco), 6(9) (September): 12. [Photo legend: "A Navajo Family Listening to Radio on the Brink of the Grand Canyon of Arizona".] [NOTE: This is the same photo as in Anonymous (1924, ITEM NOS. 28.1022, 28.1670).] 📷

PART 28. SEPARATE IMAGERY IN THE GRAND CANYON AND LOWER COLORADO RIVER REGIONS

Anonymous (continued)

- | | | |
|-------|---------|---|
| 1924 | 28.1670 | [Photograph.] <i>In</i> : Pictorially Speaking! [SECTION]. <i>Radio Merchandising</i> (New York), 3(12) (September): 16. [Photo legend: "A Navajo family on the brink of the Grand Canyon, Arizona. The Indians are enthusiastic B C L's." [Family listens to radio beneath a tree on the rim. <i>NOTE</i> : This is the same photo as in Anonymous (1924, <i>ITEM NOS.</i> 28.1022, 28.1502).] [BCL's: Broadcast Listeners.] 📷 |
| 1924 | 28.1504 | Santa Fe display in the window of the Philadelphia "Record". This most attractive display carried the Santa Fe trail right to the door of the Quakers. The courtesy of the Philadelphia <i>Record</i> in permitting the use of this space for the display is very greatly appreciated. <i>Santa Fe Magazine</i> , 18(10) (September): 32. [Display includes framed print of Grand Canyon painting and Santa Fe Railway posters and brochures, including Grand Canyon.] 📷 |
| 1924 | 28.1505 | Islam Temple enjoys visit to Grand Canyon. <i>Santa Fe Magazine</i> , 18(11) (October): 75. [Photo of men in Islam Temple uniforms, posing on South Rim (near El Tovar). Extended legend begins, "This photograph shows a portion of the crack drill team (the marines of the Shrine) of the Arabic Patrol of Islam Temple, San Francisco's delegation to the Imperial Council, en route via the Santa Fe to the fiftieth annual Shrine session held recently in Kansas City, Mo." Pertains to the Ancient Arabic Order of the Nobles of the Mystic Shrine, a fraternal organization later more frequently known as the Shriners.] 📷 |
| 1924 | 28.1022 | [Photograph]. <i>In</i> : [Untitled photographs section.] <i>Radio News</i> (New York), 6(4) (October): 476. [Photo legend: "The Navajo Indians at Grand Canyon National Park, Arizona, are very much interested in radio. Reception is very good at Grand Canyon, as the rim is 7,000 feet above sea level. This Squaw and her Papoose are enjoying a radio concert from a nearby station."] [<i>NOTE</i> : This is the same photo as in Anonymous (1924, <i>ITEM NOS.</i> 28.1502, 28.1670).] 📷 |
| <hr/> | | |
| 1925 | 28.970 | Just before starting down the "Bright Angel Trail" into the Grand Canyon. <i>In</i> : Smith-Spring-Holmes, enroute. <i>Music Trade Review</i> , 81(3) (July 18): 35. [An advertisement for Buescher Band Instrument Co., Elkhart, Indiana. Photograph shows Clay Smith and Guy Holmes with other (unidentified) riders and wrangler on mules beside a hitching post. Promotes the Smith-Spring-Holmes Orchestral Quintet.] 📷 |
| <hr/> | | |
| 1928 | 28.1023 | In the Grand Canyon of the Colorado. <i>Radio Broadcast</i> (New York), 13(2) (June): 64 [frontispiece]. ["A portable radio receiver in use in the Grand Canyon in 1923. A special receiver was built for the expedition by the Bureau of Standards which was carried on a geological survey of the Canyon under the auspices of the United States Geological Survey. This illustration is from a photograph by Lewis R. Freeman, of the Explorers Club, New York, who was a member of the expedition. Mr. Freeman explains that at the time the expedition was undertaken there was some doubt as to whether radio reception would be possible in the Canyon. It was conclusively demonstrated that excellent reception was possible. The receiver performed as well at depths of 500 feet as at 5000, Mr. Freeman says. The antenna in the illustration also, it seems, served the party as a clothesline." (ENTIRE ITEM)] [Birdseye Expedition, 1923.] 📷 |
| <hr/> | | |
| 1932 | 28.1170 | [Grand Canyon, North Rim view.] <i>The Union Pacific Magazine</i> (Union Pacific System, Omaha, Nebraska), 11(4) (April): cover. [Color photograph. See also Union Pacific System advertisement, p. [3].] 📷 |

PART 28. SEPARATE IMAGERY IN THE GRAND CANYON AND LOWER COLORADO RIVER REGIONS

Anonymous (continued)

1935	28.1021	At Boulder Dam. <i>Broadcasting and Broadcast Advertising</i> , 8(11) (June 1): 35. ["At Boulder Dam—Don. E. Gilman, NBC vice-president in charge of the western division, San Francisco, and O. B. Hanson, manager of NBC technical operation and engineering, New York, recently visited Boulder Dam to work out details for a special broadcast. Here is Gilman at the base of the dam." (ENTIRE ITEM) View is at the downstream end.] [See also ITEM NO. 2.20628 (Anonymous, 1938).]
1939	28.417	Boulder Dam. <i>Life</i> , 6(23) (June 5): 46. [Full-page color aerial photograph, as part of "America's Future" issue.]
1940	28.885	Mountain breezes whipped up appetites that were hard on the 'chuck wagon' when Rotarians of Boulder City and Las Vegas, Nev., enjoyed an intercity meeting at Boulder Dam. <i>The Rotarian</i> , 51(4) (April): 50. [Dining and entertainment in parking area by the Arizona spillway, Hoover Dam.]
1941	28.1081	[Photographs.] <i>The Rattle of Theta Chi</i> (Theta Chi Fraternity), 30(3) (December): 28, 30 (with corresponding legends on 29, 31). [Photographs of visitors at Grand Canyon following fraternity's national convention. South Rim and North Rim.]
1947	28.1671	Kwii t'éiyá Grand Canyon hoolghé. <i>Adahooniligii</i> (The Navajo Language Monthly) (Window Rock, Arizona), 2(3) (January 1): 9. [Nineteenth-century photo of Colorado River looking upstream at Toroweap. "Photo courtesy Arizona Highways Magazine." With extended legend.] [In Navajo.]
1948	28.899	This month's cover. <i>Boys' Life</i> , 38(11) (November): cover, 3. [Grand Canyon view with ranger directing mounted Boy Scouts.]
1953	28.811	Last tips of light. <i>Arizona Highways</i> , 29(1) (January): cover. ≡ CROSS-LISTINGS CITED» GCNHA Monograph 2: page 15 CITED» GCNHA Monograph 8: page 1-9
1953	28.5	Our cover this month. <i>Arizona Guide</i> , 14(9) (May): cover, 1. [Two Hopi at South Rim.]
1953	28.812	Winter evening, Grand Canyon. <i>Arizona Highways</i> , 29(12) (December): inside cover. ≡ CROSS-LISTINGS CITED» GCNHA Monograph 2: page 15 CITED» GCNHA Monograph 8: page 1-9
1953	28.1339	Making a basket. <i>From</i> : Colorado River Indian Tribes [SECTION]. <i>In</i> : <i>The new trail : 1941 : revised 1953 : a book of creative writing by Indian students</i> . Phoenix: Phoenix Indian School (Phoenix Indian School Print Shop), p. 71. [Sketch.]
1956	28.386	Havasu Falls, Arizona. <i>Ideals</i> , 13(3) (May): [26]. [Legend, p. 27. <i>Ideals</i> vacation issue.]

PART 28. SEPARATE IMAGERY IN THE GRAND CANYON AND LOWER COLORADO RIVER REGIONS

Anonymous (continued)

1957	28.6	Early Mormon fort. <i>Scenic Southwest</i> , (January): 15. [Pipe Spring National Monument.] 📷
1957	28.923	Embattled farmers. <i>In</i> : A Look at the World's Week [SECTION]. <i>Life</i> , 43(6) (August 5): 20. [Bridge built without official permissions across Colorado River by Arizona farmers. Precise locale not indicated.] 📷
1957	28.1024	[Photograph of man's hand holding two rings.] <i>In</i> : Datelines [SECTION]. <i>Broadcasting, Telecasting</i> , (September 2): 76. ["These are two rings taken from a severed hand found near the site of wreckage of the TWA plane involved in the air disaster over Grand Canyon in June 1956. Bill Close, news editor, KOY Phoenix, holds the rings in front of the UP [United Press] release telling of the station's interview of the man who found them." (ENTIRE ITEM)] 📷
1957	28.754	[Grand Canyon.] <i>The Rotarian</i> , 91(3) (September): cover, 4. [See also comments by John S. McLaughlin, 91(5) (November): 59 (ITEM NO. 2.30421); Ralph H. Alton, 91(6) (December): 53 (ITEM NO. 21.5192).] 📷
1960	28.1028	Bright Angel Creek, Grand Canyon, Arizona. <i>Desert Magazine</i> , 23(2) (February): 13. [Illustration accompanying "Poem of the Month" by Florence Emmons, "Transient Waterways" (which does not pertain to this bibliography).] 📷
1967	28.824	Brighty gets a lift. <i>Popular Mechanics</i> , 128(4) (October): 149. [Cable tramway recreated over Colorado River near Bright Angel Trail, used for filming the motion picture, <i>Brighty of the Grand Canyon</i> .] 📷
1971	28.1123	Grand Canyon. <i>Lumberjack Grid Review</i> (Northern Arizona University), (September 18): 4. (<i>Northern Arizona University vs New Mexico Highlands : Sept. 18, 1971 : Official Program</i> .) 📷
1974	28.1284	[Grand Canyon.] <i>Origins</i> , 1(1): cover. [No accompanying article.] [A creationist serial.] 📷
1984	28.8	Flo 'n Eddie. <i>Hibernacle News</i> , 1984: [18]. [Cartoon.] 🎨
1990	28.9	View north from Desert View Watchtower. <i>In</i> : Spamer, Earle E. (compiler), Bibliography of the Grand Canyon and the lower Colorado River from 1540. <i>Grand Canyon Natural History Association, Monograph 8, Part 1</i> , p. 1-2. 📷
1990	28.10	"The Explorer" on the lower Colorado River. Lithograph by George Olin after sketch by H. B. Mollhausen. <i>In</i> : Spamer, Earle E. (compiler), Bibliography of the Grand Canyon and the lower Colorado River from 1540. <i>Grand Canyon Natural History Association, Monograph 8, Part 2</i> , p. 2-2. 🎨
1990	28.11	View south from Transept Trail on the North Rim of Grand Canyon National Park. <i>In</i> : Spamer, Earle E. (compiler), Bibliography of the Grand Canyon and the lower Colorado

PART 28. SEPARATE IMAGERY IN THE GRAND CANYON AND LOWER COLORADO RIVER REGIONS

Anonymous (continued)

- River from 1540. *Grand Canyon Natural History Association, Monograph 8, Part 3, p. 3-2.* 📷
- 1990 28.12 Ancient habitation site in the Grand Canyon. *In: Spamer, Earle E. (compiler), Bibliography of the Grand Canyon and the lower Colorado River from 1540. Grand Canyon Natural History Association, Monograph 8, Part 5, p. 5-2.* 📷
- 1990 28.13 Francois Matthes survey party mapping the Grand Canyon in the early 1900s. *In: Spamer, Earle E. (compiler), Bibliography of the Grand Canyon and the lower Colorado River from 1540. Grand Canyon Natural History Association, Monograph 8, Part 8, p. 8-2.* 📷
- 1990 28.14 View of Grand Canyon from the North Rim showing Deva, Brahma, and Zoroaster Temples. This view was used on a U.S. postage stamp. *In: Spamer, Earle E. (compiler), Bibliography of the Grand Canyon and the lower Colorado River from 1540. Grand Canyon Natural History Association, Monograph 8, Part 11, p. 11-2.* 📷
- 1990 28.15 Petroglyph on Canyon wall. *In: Spamer, Earle E. (compiler), Bibliography of the Grand Canyon and the lower Colorado River from 1540. Grand Canyon Natural History Association, Monograph 8, Part 12, p. 12-2.* 📷
-
- 1991 28.1184 [Collage of historic photographs from events at Grand Canyon Village.] *Rimmin' (Grand Canyon Pioneers), 6(2) (Spring/Summer): [5].* 📷
- 1991 28.1185 Looking back. *Rimmin' (Grand Canyon Pioneers), 6(2) (Spring/Summer): [8]-[9].* [Collage of historic photographs from events at Grand Canyon Village, including the first automobile at Grand Canyon, and Dr. and Mrs. Albert Einstein at Hopi House.] 📷
-
- 1992 28.1139 [Williams Family reunion photo at Grand Canyon.] *AAA World (American Automobile Association), (November/December): cover.* [Associated article not seen. Cover tease: "The Easy Road to a Family Reunion".] 📷
-
- 1994 28.16 [Photo taken at Babbitt's store at Grand Canyon, ca. 1923; from Roy Burris.] *Grand Canyon Pioneers Society, Newsletter, 5(4): 4.* [See also letter from Doug Brown, 5(6): 6, and another photo from Marie Maiorana, *O' Pioneer, 5(9): 6.*] 📷
- 1994 28.17 John Hance in front of his barn. *O' Pioneer (Grand Canyon Pioneers Society), 5(11): 7.* 📷
- 1994 28.18 The first schoolhouse at Grand Canyon in Winter. *O' Pioneer (Grand Canyon Pioneers Society), 5(12): 3.* 📷
-
- 1996 28.19 Lees Ferry, Arizona, in 1921. Courtesy of the Christensen Collection, Dan O'Laurie Canyon Country Museum, Moab, Utah. *The Confluence (Colorado Plateau River Guides), 3(3) (Summer): 15.* 📷
- 1996 28.20 Boulder Canyon Reclamation Project, Arizona and Nevada, 1934. *In: Mancall, Peter C. (ed.), Land of rivers : America in word and image.* Ithaca (New York) and London:

PART 28. SEPARATE IMAGERY IN THE GRAND CANYON AND LOWER COLORADO RIVER REGIONS

Anonymous (continued)

		Cornell University Press, p. 170. [Construction of Hoover Dam, photo from Library of Congress.] 📷
1996	28.21	[Photograph of Georgie White and Rudi.] <i>Hibernacle News</i> , 1996: 3. 📷
1996	28.1372	[Two Grand Canyon photos.] <i>Canyon Echo</i> (Sierra Club, Grand Canyon Chapter), 32(9) (December-January 1996 [<i>sic</i> , December 1996/January 1997]): 8. 📷
1997	28.22	Obscure rituals. Earle Spamer pours Grand Canyon water and sand on John Wesley Powell's grave. <i>Boatman's Quarterly Review</i> , 10(3) (Summer): 17. [Editor's legend. Information not noted in publication: Water was collected at Lees Ferry, Spring 1997, and sent to Spamer; photo by Jane Anderson, May 11, 1997.] 📷
1997	28.23	Story time in the old Big Top, flags waving beneath Orion's belt. The photo was sent to us, but no one remembers by whom. <i>Boatman's Quarterly Review</i> , 10(4) (Fall): 41. 📷
1998	28.24	New immuno-stimulant hits market; beta 1,3-glucan. <i>Healthwatch</i> (CFIDS and Fibromyalgia Healthwatch, Santa Barbara, California), 8(2) (Spring): 5. [Unacknowledged photograph of Havasu Falls; no mention of Havasu Creek or Grand Canyon, nor any indication of the significance of the photo to the article. Legend of photo reads only, "There is now evidence that Beta 1,3-Glucan is, from an evolutionary point of view, the most widely and mostly commonly observed macrophage activator in nature."] 📷
1998	28.25	Jim Ohlman, president of the Grand Canyon Pioneers Society, presents Gale Burak the 1998 Grand Canyon Pioneer's [<i>sic</i>] Society's Award for her contributions to the interpretations and preservation of the ecology and history of the Grand Canyon National Park. <i>The Ol' Pioneer</i> (Grand Canyon Pioneers Society), 9(3) (September/December): 16. 📷
1999	28.26	A suction dredge immediately below Hanlon Heading, Imperial Canal (circa 1916). <i>The Confluence</i> (Colorado Plateau River Guides), 6(1) (Spring): back cover. [U.S. Geological Survey photo, with legend.] 📷
1999	28.27	Guests arrive back at Fred Harvey's El Tovar Hotel after a morning tour of Grand Canyon's South Rim ca 1902. <i>The Ol' Pioneer</i> (Grand Canyon Pioneers Society), 10(3) (July/September): 1. [From Jack Greening Collection, Northern Arizona University.] [See also erratum, "Opps!", <i>The Bulletin</i> (Grand Canyon Pioneers Society), 3(8): 4 (August, 1999); date of photo should be 1905.] 📷
1999	28.28	[1904 Oldsmobile at Grand Canyon.] <i>The Ol' Pioneer</i> (Grand Canyon Pioneers Society), 10(3) (July/September): 16. 📷
1999	28.371	The first school house at Grand Canyon. <i>The Bulletin</i> (Grand Canyon Pioneers Society), 3(10): 4. [Jeanne Schick collection.] 📷
2000	28.1221	Costruzione della Hoover Dam (1931-36) fiume Colorado; confine Arizona/Nevada, Usa tra l'ottobre 1934 ed il febbraio 1935. <i>In</i> : La Fotografia del CCA [SECTION].













PART 28. SEPARATE IMAGERY IN THE GRAND CANYON AND LOWER COLORADO RIVER REGIONS

Anonymous (continued)

		<i>Casabella</i> (Rivista Internazionale di Architettura) (Milano), (680) (July/August): 90-91. [In Italian.] 📷
2000	28.387	Lees Ferry rangering in the good ol' days. <i>Boatman's Quarterly Review</i> , 13(3) (Fall): 56. 📷
2000	28.661	[Foreign trade commission (Las Vegas, Grand Canyon).] <i>Chichibu Chamber of Commerce and Industry, Bulletin</i> , 2000(3) (301): 5. [Photograph of commission members at Grand Canyon.] [In Japanese; photographer's name not discerned.] 📷
<hr/>		
2001	28.403	Ribbon Falls; Bright Angel Canyon, Grand Canyon, Arizona. <i>The Bulletin</i> (Grand Canyon Pioneers Society), 12(1): 1. [See also comment by Gale Burak, 12(2): 11; Kolb photograph.] 📷
2001	28.408	Old school photo contest winners! <i>Paddler</i> , (March/April): 68. [Refer to upper left and upper right photographs; without further notice.] 📷
2001	28.409	Members pix. <i>Grand Canyon Footprints</i> , 1(2) (Spring): [5]. ["Chimney climb, inside Thunder River 'nostril'", and "Tadpole pool pumping, South Bass."] 📷
2001	28.410	. . . you could be here! where are you? <i>Grand Canyon Footprints</i> , 1(2) (Spring): [6]. [Send answer to GCHBA. Ellipsis is part of caption.] 📷
2001	28.418	[Hull Ranch.] <i>The Ol' Pioneer</i> (Grand Canyon Pioneers Society), 12(3) (July/September): 1. 📷
2001	28.443	Fall aspen trees on the North Rim[,] Grand Canyon. <i>The Ol' Pioneer</i> (Grand Canyon Pioneers Society), 12(4) (October/December): 1. 📷
<hr/>		
2002	28.456	Where is it? you could be here! <i>Grand Canyon Footprints</i> , 1(4) (Spring): 6. [Ellipsis is part of title.] 📷
2002	28.457	Members pix crew shots. <i>Grand Canyon Footprints</i> , 1(4) (Spring): 2, 6. [Ellipsis is part of title.] 📷
2002	28.458	Wes and the Boys celebrate the 225th anniversary of the U.S. by boating the streets of Flagstaff. Greg Eastwood as William Dunn; Michael Ghiglieri as trapper Jack Sumner; Richard Quartaroli as the Major. "Emma Dean" courtesy Regan Dale and George Wendt, OARS/Dories. <i>Boatman's Quarterly Review</i> , 15(2) (Summer): 48. 📷
2002	28.459	[Grand Canyon trail guide Ed Cummings on horseback.] <i>The Ol' Pioneer</i> (Grand Canyon Pioneers Society), 13(3) (July/September): 1. 📷
2002	28.460	Havasu Blue River emptying into the Colorado River. <i>The Ol' Pioneer</i> (Grand Canyon Pioneers Society), 13(3) (July/September): 2. 📷
2002	28.465	Tour to Hopi Point, West Rim Drive, Grand Canyon ca. early 1900s. <i>Boatman's Quarterly Review</i> , 15(3) (Fall): 15. 📷
2002	28.468	Edith Bass guiding party into Grand Canyon on Bright Angel trail at 1st tunnel, ca. 1915. <i>Boatman's Quarterly Review</i> , 15(3) (Fall): 37. 📷

PART 28. SEPARATE IMAGERY IN THE GRAND CANYON AND LOWER COLORADO RIVER REGIONS

Anonymous (continued)

2002	28.469	Group of unidentified people, probably tourists, on trail. Possibly Bass trail ca. 1900. <i>Boatman's Quarterly Review</i> , 15(3) (Fall): 42. 
2003	28.485	The Fred Harvey bunch. Do you know any of this crowd? <i>The Ol' Pioneer</i> (Grand Canyon Historical Society), 14(3) (July/September): 12. 
2003	28.492	Colorado River beach below Kaibab Bridge, 1930. <i>Soundings</i> (Colorado River Management Plan Newsletter), (June): 2. 
2003	28.493	View of the confluence of the Colorado and Little Colorado Rivers from Cape Solitude, 1963. <i>Soundings</i> (Colorado River Management Plan Newsletter), (June): 3. 
2003	28.671	Grand Canyon river runner Georgie White at Lees Ferry with the Echo [<i>sic</i>] Cliffs and the Spencer Trail in the background. Photo provided by Pete Cowgill. <i>The Bulletin</i> (Southern Arizona Hiking Club, Tucson), 45(10) (July 19-August 22): cover, 2. 
2003	28.494	Show us your boats. <i>The Waiting List</i> (Grand Canyon Private Boaters Association Quarterly), 6(3) (Fall): 64. [Emery and Edith Kolb with the <i>Edith</i> , Grand Canyon National Park Visitor Center courtyard, May 1959.] 
2003	28.499	Activists from Friends of the Earth, Sierra Club, River Runners for Wilderness, Living Rivers and Colorado Plateau River Guides during the Bureau of Reclamation's centennial celebration in June, 2002. <i>The Confluence</i> (Colorado Plateau River Guides), (27): 1. [Float trip participants pose with "Save Grand Canyon" banner with Glen Canyon Dam in background.] 
2004	28.500	Two Hoshaw Award winners this year: Asher Cutter and Jake Russell. <i>Desert News and Views</i> (University of Arizona, Department of Ecology and Evolutionary Biology Alumni Newsletter), (2) (Winter): 2. [Background photo of Cutter.] 
2004	28.718	The Alexander High School robotics team at the Grand Canyon in March 2003. <i>The Aurora</i> (North Dakota Space Grant Consortium), (Spring Semester): 11. 
2004	28.501	[Cover.] <i>Reader's Digest</i> , (May): cover, 4. [Background illustration of Colorado River from Nankoweap granaries, reversed, to illustrate "America's 100 Best" feature; no relationship to text.] 
2004	28.1017	Grand Canyon, Arizona, USA. <i>Vaisala News</i> (Vaisala Oyj, Helsinki), (165): cover-back cover, 2. [No text note, except probably as an illustration for a feature article on the installation of Vaisala IMPACT ESP Lightning sensors across the United States as part of the North American Lightning Detection Network.] 
2004	28.1044	La photo en page couverture est une vue aérienne du delta de la rivière Colorado, dans le golfe de Californie. <i>Société Canadienne de la Sclérose Latérale Amyotrophique, Rapport Annuel 2004</i> : cover, inside front cover. [Photo legend also notes, "Brian Dickie, PhD, directeur du Développement de la recherche pour la MND Association, R.-U., explique l'analogie qui existe entre cette rivière et la SLA (maladie du motoneurone)"] [In French.] 
2005	28.665	[Photograph] "Mt. Nebo—Jordan, Diana Uqualla Vice Chairman, Havasupai Nation, Grand Canyon, USA, Rev. Bocanegro, North Carolina". <i>In</i> : Tutalajski, Betty, May 2005

PART 28. SEPARATE IMAGERY IN THE GRAND CANYON AND LOWER COLORADO RIVER REGIONS

Anonymous (continued)

- Middle East peace initiative. *The Temple News* (Temple of Universality, Tucson), 10(6) (June): 5. 📷
- 2005 28.515 [Mules carrying loads on the Corkscrew, Bright Angel Trail, Grand Canyon.] *In*: Puzzling solutions [SECTION]. *Annals of Improbable Research*, 11(5) (September/October): 14. [Parody.] 📷
- 2005 28.669 Papillon Helicopters' Soloy Eurocopter AS350 "Super D" over Hoover Dam. *Turbine Topics* (Soloy, LLC, Olympia, Washington), (3rd Quarter): [4]. 📷
- 2005 28.1242 A lone man enjoys an amazing view of the Grand Canyon while sitting on the edge after a long automobile drive. This historic photo clearly depicts the Canyon as it was 100 years ago—pristine, untouched, desolate, amazing, a wonder of the world. *In*: *Grand Canyon Tusayan guide : Fall 2005*. Williams, Arizona: Williams-Grand Canyon News, cover, 4. 📷
- 2005 28.1205 Strukturen im Navajo-Sandstein (Jura), Paria Canyon-Vermilion Cliffs Wilderness (Arizona). *In*: 9. *Fachkolloquium der JENA-GEOS®-Ingenieurbüro GmbH anlässlich ihres 15jährigen Bestehens : 17. November 2005, Hotel "Schwarzer Bär" in Jena*, cover (legend on p. 2). [In German.] 📷
- 2005 28.1294 Grand Canyon National Park, Arizona. *In*: *Honoring the trust : restoring damaged park resources : the National Park Service Environmental Response, Damage Assessment, and Restoration Program progress report : 2005*. [No place]: U.S. National Park Service, Natural Resource Program Center, Environmental Quality Division, inside front cover (legend, p. 1). [No text mention of Grand Canyon.] 📷
-
- 2006 28.529 2006 WingDing snapshots. *Boatman's Quarterly Review*, 19(1) (Spring): 18. [Whale Foundation Annual WingDing.] 📷
- 2006 28.664 Dr. Howard Parish ('62), professor emeritus of geoscience, visited the Grand Canyon with William P. McNulty . . . , a retired professor of psychology who was an assistant dean of arts and sciences, 1975-1976. *In*: Alumni Currents [SECTION]. *Gothic* (New Jersey City University), 9(1) (Spring): 25. 📷
- 2006 28.1243 A mule wrangler leads a group of tourists into the Canyon. *In*: *Grand Canyon Tusayan guide : Summer 2006*. Williams, Arizona: Williams-Grand Canyon News, cover, 4. 📷
- 2006 28.598 "You might want to get out of the way"; Bert Loper testing motor capability on his new boat, Grand Canyon, May 27, 1949. *Boatman's Quarterly Review*, 19(4) (Winter 2006-2007): 48. 📷
-
- 2007 28.768 Congratulations to our founder and his wife. *Radio Astronomy* (Journal of the Society of Amateur Radio Astronomers), (June/July): [3]. [Photo with legend, "Jeff and Cynthia on their honeymoon at the Grand Canyon, AZ."] 📷
- 2007 28.692 Famous Jewish Arizonan? Albert Einstein was among the state's winter visitors in February 1931. He stopped briefly at the Grand Canyon with his wife Elsa during a trip across the US. *Heritage* (Arizona Jewish Historical Society), 26(2) (September). [Photograph illustrating a membership solicitation.] 📷

PART 28. SEPARATE IMAGERY IN THE GRAND CANYON AND LOWER COLORADO RIVER REGIONS

Anonymous (continued)

2007	28.659	[Hoover Dam.] <i>Koncernnyt</i> (Nielsen & Nielsen, Odense, Denmark), (14) (October): cover, 3. [In Danish.] 📷
2007	28.672	[Hoover Dam.] <i>GroupNews</i> (Nielsen & Nielsen Holding, Odense, Denmark), (14) (October): cover, 3. [In English.] 📷
2008	28.713	Amazing grace. <i>Inside Circle</i> (Senior Circle), (Winter): 8-9. [About Deb Williford. See photo p. 9, "Deb at the Grand Canyon", which shows her at Hoover Dam(!).] 📷
2008	28.926	The Colorado River/Marble Canyon at Navajo Bridge. <i>Southwestern Watersheds</i> (University of Arizona), 1(1) (Spring): [1]. 📷
2008	28.668	Younger members visit Hoover Dam; Seattle Younger Members visited the Hoover Dam during the Western Regional Younger Member Council Meetings held in Las Vegas, Nevada in February. <i>American Society of Civil Engineers, Seattle Section Newsletter</i> , 43(8) (April): 10. 📷
2008	28.1046	[Grand Canyon.] <i>Spirit</i> (Sun City Anthem Community Association, Henderson, Nevada), (114) (August): cover. [Promoting "Grand Canyon, Arizona[,] Overnight Trip[,] September 12". See promotional notice for upcoming activities, p. 21.] 📷
2008	28.725	Lancia and Kieve McCloud of Safety Harbor were at the Hoover Dam in Boulder City, Nevada. <i>In: Celebrity Travelers</i> [SECTION]. <i>Tampa Bay Magazine</i> , 23(6) (November/December): 162. [Section features area residents posing at world locales with copies of <i>Tampa Bay Magazine</i> .] 📷
2008	28.712	Ian Williammee, Joe Lalicata, Brian Schubert, and Arjan Reesink at the Colorado River at the bottom of the Grand Canyon during week 2 of the Bartle Trip. <i>In: Faculty News</i> [SECTION]. <i>Geo-Bing Newsletter</i> (Department of Geological Sciences and Environmental Studies, Binghamton University, Binghamton, New York), 2008: 5. 📷
2008	28.1045	Salton Sea. <i>In: Palacios, Patsy, and Trentelman, Carla Koons</i> (compilers), <i>International Society for Salt Lake Research (ISSLR) and FRIENDS of Great Salt Lake present the joint 10th International Conference on Salt Lake Research and 2008 FRIENDS of Great Salt Lake Issues Forum, University of Utah, Salt Lake City, Utah, May 11-16, 2008 : program and abstracts</i> , p. 81. [Cover title for volume: <i>Joint Conference : 10th International Conference on Salt Lake Research and 2008 FRIENDS of Great Salt Lake Issues Forum : Saline Lakes Around the World: Unique Systems with Unique Values, University of Utah, Salt Lake City, Utah, May 11-16, 2008.</i>] 📷
2009	28.709	Water is life, and its abundance or limitation defines the life forms found on the land. Here Ribbon Falls, Grand Canyon. <i>In: U.S. Department of the Interior, Office of the Inspector General, Semiannual Report to the Congress. October 2009.</i> U.S. Department of the Interior, p. [4]. 📷
2010	28.1253	Hooverdammen är en dammbyggnad över Coloradofloden mellan USA-delstaterna Nevada och Arizona, 48 kilometer sydöst om Las Vegas. <i>In: Kända dammar</i> [SECTION]. <i>SwedCOLD</i> (International Commission on Large Dams, Swedish National Committee [Swedish Committee on Large Dams], Karlstad), 2010(1): [unpaginated]. [In Swedish.] 📷












PART 28. SEPARATE IMAGERY IN THE GRAND CANYON AND LOWER COLORADO RIVER REGIONS

Anonymous (continued)

- | | | |
|------|---------|---|
| 2010 | 28.781 | [Photo of Lookout Studio, without caption.] <i>In: Grand Canyon Tusayan guide : Spring 2010.</i> Williams, Arizona: Williams-Grand Canyon News, p. 4. 📷 |
| 2010 | 28.843 | [Photographs.] <i>In: Some of Our Favorite Guides [SECTION]. Grand Canyon River Runner,</i> (10) (Summer): 8. [Photographs without credit or legends; "Ed", "Jeffe", "Dee", "Jules", "Sam", and "Tod".] 📷 |
| 2010 | 28.772 | On the edge. <i>In: Photo Flashback [section of The Journal]. Arizona Highways,</i> 86(9) (September): 11. [Emery Kolb perched with camera and tripod on cliff side.] 📷 |
| 2010 | 28.782 | Mather Point, Grand Canyon National Park. <i>The Ol' Pioneer</i> (Grand Canyon Historical Society), 21(4) (Fall): 1, 2. 📷 |
| 2010 | 28.1245 | Vehicles stop at the entrance to Grand Canyon National Park as Ranger F.R. Brueck collects fees in this 1948 photograph. <i>In: Grand Canyon Tusayan visitors guide : Fall 2010.</i> Williams, Arizona: Grand Canyon News, cover, 4. 📷 |
| 2010 | 28.1080 | On top of the world. <i>Pax Press</i> (Pax Academic Exchange, Port Chester, New York), 16(1) (November): 4. [Photo with legend: "Taking in a breathtaking view of the Grand Canyon are hikers from Washington County, Utah: FLEX Cluster Director Shanda Enfield, Haykuhi Harutunyan (Armenia), Madeleine Bergman (Sweden), Jannik Klemme (Germany), Community Coordinator Laurel Paul, Jakob Traxler (Germany), Thita Tunlayadechanont (Thailand), Baktybek uulu (Kyrgyzstan), Elena Molina Lledo (Spain), John Ostolazo (Spain) and Manuela Flores (Spain)."] 📷 |
-
- | | | |
|------|---------|--|
| 2011 | 28.879 | [North Canyon, Marble Canyon.] <i>Arizona Geological Society Newsletter,</i> (August):. ["North Canyon was the first campsite of our Grand Canyon raft trip on July 10-17. Only one of dozens of fabulous stops during the trip, it allows for closeup views of the Supai Group."] 📷 |
| 2011 | 28.1419 | Kilátó a Grand Canyonban. <i>Zörgető</i> (Rákosfalvai Református Gyülekezet Lapja) (Budapest), 3(3) (October 31): 6. [Photo of Desert View Watchtower, illustrating an inspirational verse by Hajdú Zoltán Levente, "Hálaadás a gyülekezetért". The verse is not pertinent to this bibliography.] <i>[In Hungarian.]</i> 📷 |
-
- | | | |
|------|--------|---|
| 2012 | 28.943 | Black Canyon. <i>Meadview Monitor,</i> (January/February): [16]. [View on Colorado River, with palm trees.] 📷 |
| 2012 | 28.858 | [Winter storm view of Grand Canyon.] <i>Northern Arizona and Beyond</i> (Winter/Spring Special Issue): cover. 📷 |
| 2012 | 28.859 | For our special centennial cover, we chose this photo of an unidentified man standing on an outcrop of Kaibab limetstone [<i>sic</i>] near Grandview Point. Although dated 13 years before the centennial in 1899, the photo captures the spirit of exploration explored in our cover story. <i>Northern Arizona's Mountain Living Magazine,</i> (Special Centennial Edition): cover, 6. [Selected from Grand Canyon National Park collections with the assistance of Michael Quinn.] 📷 |
| 2012 | 28.875 | Majestic Grand Canyon. <i>Colorado Plateau Advocate,</i> (Spring/Summer): 12-13. 📷 |













PART 28. SEPARATE IMAGERY IN THE GRAND CANYON AND LOWER COLORADO RIVER REGIONS

Anonymous (continued)

2012	28.1206	Random filler photo of the month: Dr. Stanley Beus discusses the basal conglomerate of the Esplanade Formation (Supai Group) at North Canyon in the Grand Canyon. <i>Arizona Geological Society Newsletter</i> , (July): 3. 
2013	28.909	[Hoover Dam Bypass.] <i>In: Hospitality guide : Conference on College Composition and Communication, Las Vegas, Nevada, March 13-16, 2013</i> . [No imprint]: cover. [Photograph is artistically reformatted, portraying downstream view from Hoover Dam, with left and right sides of photo as mirror images.] [Mike O'Callaghan-Pat Tillman Memorial Bridge.] 
2013	28.952	[Alternate-fuel buses at Grand Canyon.] <i>Clean Cities Now</i> (U.S. Department of Energy), 17(1) (Spring): cover, 2. [Thumbnail image in composite illustration promoting issue theme, "Clean Cities Celebrates 20 Years".] 
2013	28.1048	View from Sheshone [<i>sic</i>] Point down the Grand Canyon. <i>In: Photo Competition [SECTION]. Army Mountaineer</i> (Army Mountaineering Association, Northampton, United Kingdom), (Spring): 17. [Shoshone Point.] 
2013	28.1117	Windowmaker events—through the Windowmaker "lens". <i>Windowmaker News</i> (Windowmaker Software Ltd.), (Spring/Summer): 3. [Includes photograph with legend, "In North America we have exhibited 56 times. At Glassbuild, Las Vegas[,] the team took time to visit the Grand Canyon."] 
2013	28.1040	Lees Ferry, Glen Canyon National Recreation Area, Arizona—near the northernmost end of Grand Canyon National Park. <i>From: Project Delivery [SECTION]. In: the Federal Lands Highway Program, 2013 : the year in review</i> . [No place]: U.S. Federal Highway Administration, Office of Federal Lands Highway, p. 12. [Photo of repaving of the Lees Ferry road.] 
2013	28.1397	[Heber J. Grant] Near the north rim of the Grand Canyon. <i>In: Presidents of the Church : student manual : Religion 345</i> . Salt Lake City: The Church of Jesus Christ of Latter-day Saints, p. 125. [Back cover also indicates, "Seminaries and Institutes of Religion".] [Volume also noted in numerous other languages.] [Photo taken at Grand Canyon Lodge, overlooking the canyon.] 
2014	28.1352	During an annual summer hiking trip, podiatrist Joseph Lickteig, and family medicine physicians Terry Mills, Randall Goering and Jon Casmir enjoy the Grand Canyon in 2012. <i>Via Christi Life</i> (Via Christi Health, Kansas), (Spring): 24. 
2014	28.1019	What the..!?! Grand Canyon. Could this be the end for John Crankshaw? <i>Spoke'n Word</i> (Rapid Wheelmen Bicycle Club, Grand Rapids, Michigan), (April): [unpaginated]. [Subject "hangs" over retaining wall at South Rim.] [Punctuation thus.] 
2014	28.1509	Lees Ferry trip. <i>OPTU News</i> (Old Pueblo Trout Unlimited, Tucson), 22(4) (April): [unpaginated]. [Although the front page indicates, "Fishing Reports—Lees Ferry and San Juan outings", there are but two photographs for the "Lees Ferry Trip", with no further legend or associated text.] 
2014	28.1061	Who are these White Water River Expeditions boatmen, ca. 1980-'82? <i>Boatman's Quarterly Review</i> , 27(3) (Fall): 40 (answer on p. 46). [Neal "Bear" Shapiro, and (as a boy) Art Thevenin.] 

PART 28. SEPARATE IMAGERY IN THE GRAND CANYON AND LOWER COLORADO RIVER REGIONS

Anonymous (continued)

- | | | |
|------|---------|--|
| 2014 | 28.1063 | The end of the century. <i>In</i> : The Journal [SECTION]. <i>Arizona Highways</i> , 90(10) (October): 5. [Photograph of fallen agave at Cape Solitude.]  |
| 2014 | 28.1094 | [Retired Employees of Kern County excursion to Grand Canyon.] <i>TREND</i> (Thinking Retired Employees Need Direction) (Retired Employees of Kern County, California), 2014(6) (November/December): 4. [Two photographs; via Grand Canyon Railway. Group photos; people not identified.]  |
-
- | | | |
|------|---------|---|
| 2015 | 28.1120 | Leven in stroomversnelling. <i>GPM</i> (Magazine van Greenpeace, Nederland), (17): 12-13. [Aerial view of drainage channels in Colorado River delta at the sea.] <i>In Dutch.</i>  |
| 2015 | 28.1161 | What brute strength! Here's Daniel Powskey holding up the Skywalk. What would we do without him? <i>Canyon Connection</i> (Grand Canyon Resort Corporation), (17) (February):.  |
| 2015 | 28.1458 | En el seu viatge per l'oest dels Estats Units, en Jaume i la Teresa van visitar el Grand Canyon del Colorado i es van fer aquesta foto. <i>In</i> : L'Informatiu a la maleta [SECTION]. <i>L'Informatiu</i> (Ajuntament de Santa Perpètua de Mogoda, Spain), (528) (February 27-March 13): 5. [Couple stands at South Rim holding an issue of <i>L'Informatiu</i> .] <i>In Catalan.</i>  |
| 2015 | 28.1122 | Cool pool. <i>In</i> : The Journal [SECTION]. <i>Arizona Highways</i> , 91(5) (May): 5. [Night time-exposure at White Pocket, Vermilion Cliffs National Monument.]  |
| 2015 | 28.1474 | 表紙「世界遺産、グランド・キャニオン国立公園」【アメリカ合衆国】 [hyōshi 'seikaiisan, gurando kyanion kokuritsu kōen' (amerikagasshūkoku)] [<i>Cover "World Heritage, Grand Canyon National Park" (United States)</i>]. センターだより (日本貸金業協会 業務企画部 [nihonkashikingyōkyōkai gyōmu kikaku-bu] [<i>Japan Financial Service Association, Business Planning Department</i>]), 22(28) (June 30): cover (legend on p. 8).] [Photo of Grand Canyon from South Rim; printed in green ink.] <i>In Japanese.</i>  |
| 2015 | 28.1142 | Just a few pictures of this year's 2015 Southern Paiute Consortium River Trip. Beautiful as ever! <i>Smoke Signals</i> (Kaibab Band of Paiutes), (Summer—July): 1. [Seven photos.]  |
| 2015 | 28.1156 | Ethan Dyer married Alex Myers on May 30th in Cottonwood, Arizona. Ethan is a guide for Canyoneers and Alex is a nurse at Grand Canyon Clinic. <i>Boatman's Quarterly Review</i> , 28(3) (Fall): 18. [Photograph of the couple on the trail in Grand Canyon during cold weather.]  |
| 2015 | 28.1331 | Lands of the Havasupai Tribe in northern Arizona. <i>In</i> : <i>EPA Progress Report 2015 : Pacific Southwest Region</i> (U.S. Environmental Protection Agency, Pacific Southwest/Region 9): cover, inside front cover. (EPA-909-R-15-001.) [Photo of Havasu Creek. Does not accompany any textual material.]  |
-
- | | | |
|------|---------|--|
| 2016 | 28.1195 | Field Institute participants in Grand Canyon. <i>Canyon Views</i> (Grand Canyon Association), 23(2) (June): 1 [cover].  |
| 2016 | 28.1196 | [Visitors observing canyon from patio of Grand Canyon Lodge.] <i>Canyon Views</i> (Grand Canyon Association), 23(2) (June): 16 [back cover].  |

PART 28. SEPARATE IMAGERY IN THE GRAND CANYON AND LOWER COLORADO RIVER REGIONS

Anonymous (continued)

- | | | |
|------|---------|--|
| 2016 | 28.1233 | [Artist Curt Walters painting on the South Rim, Grand Canyon.] <i>In</i> : Calendar of Events [SECTION]. <i>Visitor Guide</i> (Arizona Daily Sun, and Northern Arizona's Mountain Living Magazine, Flagstaff), 2016(4) (September 17-October 31): 15. [Promotional for a Walters lecture at Museum of Northern Arizona, September 17.] 📷 |
| 2016 | 28.1534 | アメリカ合衆国アリゾナ州にあるグランドキャニオンの朝の風景 [Amerikagasshūkoku Arizona-shū ni aru Gurandokyanion no asa no fūkei] [Morning scenery of the Grand Canyon in Arizona, United States]. <i>TSK 技報</i> [TSK gihō] / <i>TSK Technical Review</i> (月島機械株式会社 [Tsukishimakikai kabushikigaisha] [Tsukishima Kikai Co., Ltd.], [Tokyo]), (19) (November): cover, 3. [View eastward from Toroweap.] [In Japanese, with bilingual serial title.] 📷 |
| 2016 | 28.1535 | Ferro di cavallo. L'horseshoe bend (ferro di cavallo), è un meandro del fiume Colorado in Arizona. In questo punto il canyon è profondo più di 100 metri. <i>In</i> : Associazione Euresis (ed.), <i>Misteriosa è l'Acqua : Rimini Meeting : mostra realizzata per la XXXVI edizione del Meeting per l'amicizia fra i popoli</i> . [No place]: Italgrafica (NO), p. 9. [Meeting held at CAFC (Consorzio Acquedotto Friuli Centrale S.p.a., Udine, Italy).] [In Italian.] 📷 |
-
- | | | |
|------|---------|--|
| 2017 | 28.1312 | 2016 IIC Photo of the Year Award: Intern working a Night Sky event at Grand Canyon-Parashant National Monument. <i>SUU Summit</i> (Southern Utah University, Provost's Office), 6(1) (Spring): 33. [Outdoor Engagement Center, Intergovernmental Internship Cooperative.] [The photographer is not noted anywhere in this issue. Scene shows a man looking at a hand-held screen with a time exposure of the Milky Way above.] 📷 |
| 2017 | 28.1396 | John Wesley Powell bust; Director of the U.S. Geological Survey (USGS) 1881-1894, USGS National Center (Main Entrance), Reston, VA. <i>USGS Retirees Newsletter</i> (U.S. Geological Survey), (175) (May): 23. 📷 |
| 2017 | 28.1285 | Cameron Hotel and Grand Canyon Post Office. Mrs. Straight and Mrs. Sid Farrell (L) the postmaster's wife. <i>The Ol' Pioneer</i> (Grand Canyon Historical Society), 28(4) (Fall): cover, 2. 📷 |
| 2017 | 28.1603 | Gazing into the Grand Canyon, Arizona, circa 1941 [sic]. <i>In</i> : That Was Then [SECTION]. <i>National Parks</i> , 91(4) (Fall): 60. [Photo of Metz 22 Speedster and man at the rim of the Grand Canyon, 1914; the O. K. Parker trip, which principally descended into the canyon at Peach Springs to reach the Colorado River.] 📷 |
-
- | | | |
|------|---------|--|
| 2018 | 28.1323 | Parting shot. Ernie W. Ensor, NPS maintenance, with a washing machine packed on the back of Rastus, the mule. The machine was taken down the Bright Angel Trail for use at Phantom Ranch. January, 1939. <i>The Ol' Pioneer</i> (Grand Canyon Historical Society), 29(3) (Summer): 16. 📷 |
| 2018 | 28.1300 | [Havasus Falls.] <i>In</i> : <i>Southwest Indian Foundation : "All your purchases help the poorest of the poor" : SWIF 50th anniversary</i> . Gallup, New Mexico: Southwest Indian Foundation: cover. [Catalogue.] [Image of Havasus Falls, without legend or credit.] 📷 |
| 2018 | 28.1328 | 2016 symposium happenings. <i>In</i> : Quartaroli, Richard D. (compiler, ed.), <i>Celebrating 100 years of the National Park Service, November 2016 : a gathering of Grand</i> |

PART 28. SEPARATE IMAGERY IN THE GRAND CANYON AND LOWER COLORADO RIVER REGIONS

Anonymous (continued)

- Canyon historians : ideas, arguments, and first-person accounts.* Grand Canyon, Arizona: Grand Canyon Association, pp. 3, 5. [Photos.] 📷
-
- 2018 28.1345 Farewell. *In*: Stieve, Robert (ed.), *Grand Canyon National Park : 10 decades of stories and photographs from Arizona Highways : 1919-2019*. Phoenix: Arizona Highways, p. 216. [Photo of "sing-away" at Grand Canyon Lodge, North Rim, late 1940s.] 📷
-
- 2019 28.1382 [Historical photograph of Grand Canyon at South Rim.] *In*: *60th Annual Arizona History Convention, Prescott, April 11-13, 2019*. [Tucson]: Arizona Historical Society: cover. [Program.] 📷
- 2019 28.1403 [Two photos of Grand Canyon.] *In*: Celebrating 60 Years of Cross-Border Collaboration, 1959-2019 [ISSUE THEME]. *Vecinos* (Arizona-Mexico Commission, and Chamber Business News), (Summer): 10-11, 26-27. 📷
- 2019 28.1420 GCRG Day of the Dead celebration Oct 31. *Boatman's Quarterly Review*, 32(4) (Winter 2019-2020): 42. [Photo collage, without legends.] [Grand Canyon River Guides.] [For announcement of the event, see Anonymous (2019, ITEM NO. 2.28604).] 📷
- 2019 28.1422 Frederic Maude bound for Grand Canyon at the Ash Fork Depot with camping supplies, 1906. *In*: Pearson, Byron E. (guest ed.), *Grand Canyon National Park at 100*. *Journal of Arizona History*, 60(4) (Winter): cover, inside front cover. 📷
-
- 2020 28.1466 Melinda and Bob O'Dell of Gulfport visited the Grand Canyon in Arizona last November. And they both brought their own *Gabbers*. *In*: Take the Gabber on Vacation... [SECTION]. *The Gabber* (Gulfport, Florida), (2663) (March 19-25): 6. [Ellipsis is part of section title.] 📷
- 2020 28.1449 世界の風景 —アメリカ 世界遺産 グランドキャニオン国立公園— [Sekai no fūkei — amerika seikaiisan Gurandokyanion kokuritsu kōen] [World Scenes—American World Heritage, Grand Canyon National Park]. *One for All* (ジエイリース/ J-Lease Co. Ltd. [Ōita, Ōita Prefecture, Kyushu, Japan]), 2020(4)(77) (April): cover. [Grand Canyon view, South Rim.] [In Japanese, with serial title in English, thus.] 📷
- 2020 28.1467 [Photo of Indian seated on rim of Grand Canyon.] *The Ol' Pioneer* (Grand Canyon Historical Society), 31(3) (Summer): 20. ["National Photo Comapny [sic] Collection, photo created between 1909-1932. Library of Congress photo archives."] 📷
-
- 2021 28.1533 Grand Canyon, Arizona, United States. *In*: *Global view : outlook 2022*. Basel, Switzerland: Bank J. Sfra Sarasin Ltd., p. 10. [Winter forest scene at a side canyon.] 📷
-
- 2023 28.1595 A Metz Speedster automobile at the edge of the Grand Canyon, 1914. *Annals of Improbable Research*, 29(1) (January/February): 1, back cover. 📷
- 2023 28.1628 Aldo and Carl Leopold paddling the Colorado River Delta, Baja California, Mexico, 1922. Courtesy of the University of Wisconsin-Madison Archives. *Boatman's Quarterly Review*, 36(1) (Spring): 46. [Two photos; one with a man and dog in a

PART 28. SEPARATE IMAGERY IN THE GRAND CANYON AND LOWER COLORADO RIVER REGIONS

Anonymous (*continued*)

canoe, one with a man and dog walking on shore. Significant vegetation.] 📷

-
- | | | |
|------|---------|---|
| 2024 | 28.1674 | [Panoramic view of Grand Canyon from South Rim village area at dawn.] <i>Canyon Views</i> (Grand Canyon Conservancy), 31(1) (Summer): front and back covers [wrap-around]. [Credited to National Park Service.] 📷 |
| 2024 | 28.1675 | [Afternoon view of Grand Canyon from South Rim with full moon rising.] <i>Canyon Views</i> (Grand Canyon Conservancy), 31(1) (Summer): 3. [Credited to National Park Service.] 📷 |
| 2024 | 28.1676 | [Afternoon view of Grand Canyon from South Rim with rainbow.] <i>Canyon Views</i> (Grand Canyon Conservancy), 31(1) (Summer): 27. [Credited to National Park Service.] 📷 |
-

A

A. L. Englander Company

- | | | |
|------|---------|--|
| 1922 | 28.1130 | [Hupmobile window display, Cleveland, Ohio.] <i>Motor Age</i> , 41(25) (June 22): 25. [Photo with legend: "The well known 'call of the wild' is strongly sounded in this window display, the work of the A. L. Englander Co., Cleveland distributor for Hupmobile. Several weeks were required to complete the 'set,' but the comment upon the result has justified the effort. The Englander company believes that real sales appeal is contained in the work and there can be little doubt as to its 'going over.' Grand Canon scenery is used as a background for the Hupmobile roadster. The blending of the work is readily seen and, as window displays run, is very highly commendable."] 📷 |
|------|---------|--|
-

Abbott, Chuck

- | | | |
|------|---------|---|
| 1955 | 28.419 | Mr. Twelve-Points. <i>Arizona Highways</i> , 31(5) (May): inside front cover. [Deer.] 📷 |
| 1957 | 28.29 | Mule train—Grand Canyon. <i>Arizona Highways</i> , 33(5) (May): cover. 📷 |
| 1957 | 28.30 | Storm's ending—from Yaki Point—Grand Canyon. <i>Arizona Highways</i> , 33(5) (May): 18-19. 📷 |
| 1957 | 28.31 | Hopi Dancers at Grand Canyon. <i>Arizona Highways</i> , 33(5) (May): 20. 📷 |
| 1957 | 28.32 | Switchbacks on Kaibab Trail—Grand Canyon. <i>Arizona Highways</i> , 33(5) (May): 21. 📷 |
| 1958 | 28.33 | White Christmas—Grand Canyon. <i>Arizona Highways</i> , 34(12) (December): inside front cover. 📷 |
| 1965 | 28.1032 | Hiking the rim. <i>Desert Magazine</i> , 28(11) (November): cover, 4. [Grand Canyon South Rim.] 📷 |

PART 28. SEPARATE IMAGERY IN THE GRAND CANYON AND LOWER COLORADO RIVER REGIONS

- 1968 28.34 Grand Canyon—of heights and depths. *Arizona Highways*, 44(6) (June): 13. 📷
- 2020 28.1438 [Grand Canyon view, South Rim.] *In*: Kida, Jeff (ed.), The evolution of landscape photography; a portfolio. *Arizona Highways*, 96(4) (April): 35. [From the February 1944 issue.] 📷

Abbott, Mary Ogden

- 1956 28.35 Through the Grand Canyon. Four sketches by Mary Ogden Abbott. *Appalachia*, 31(1): four pages following p. 40. [Printed in black-and-white.] 📷

Adams, Ansel

- 1945 28.36 The world of stone and space and sky . . . Sixteen photographs by Ansel Adams. *Sierra Club Bulletin*, 30: between pp. 46-47. [See "11. Clouds over Grand Canyon National Park, Arizona"; photo itself carries caption, "The vigor of the sky".] [Ellipsis is part of title.] 📷
 = CROSS-LISTINGS |CITED» GCNHA Monograph 8: page 12-6|
- 1946 28.1498 Grand Canyon skyscape. *Arizona Highways*, 22(5) (May): cover, 3. ["Ansel Adams happened by the South Rim of Grand Canyon when earth and sky and a setting sun coincided to form a strange and startling formation of beauty and color."] [See also remarks by Robert Stieve in the May 2021 issue (ITEM NO. 2.30129).] 📷
- 1974 28.37 Vermilion Cliffs near the Navajo Bridge. *Arizona Highways*, 50(6) (June): 18-19. 📷
- 1995 28.38 *Ansel Adams. The national parks : a postcard folio book*. Boston: Little, Brown and Co., 30 postcards, bound with 2-page introduction. 📷
- 2006 28.1692 Grand Canyon from South Rim. *In*: Lehoczyk, Sandor, and Rusczyk, Richard, *The art of problem solving. Volume 1: the basics*. Alpine, California: AoPS Incorporated, cover (legend on title-page verso).
- 2011 28.919 Hoover (Boulder Dam), 1942. *CHSA Newsletter* (Construction History Society of America), (14) (January): 1. 📷

Adams, Bill

- 2014 28.1111 Ken in Grand Canyon with Bert Loper's last boat. *In*: Alario, Celia, and Ham, Martha (compilers) *Ken Sleight's allies and accomplices*. St. George, Utah: [Martha Ham], p. 53. [See Alario and Ham (ITEM NO. 2.22259) for bibliographical details pertaining to the volume.] 📷

Aitchison, Stewart

- 1999 28.39 Plateau Point, Grand Canyon National Park. *Colorado Plateau Advocate*, (Summer): 23. 📷

PART 28. SEPARATE IMAGERY IN THE GRAND CANYON AND LOWER COLORADO RIVER REGIONS

Akin, Louis

- 1913 28.1110 The Grand Cañon. *American Museum Journal*, 13(3) (March): frontispiece. [See also in this number the article by Robert L. Warner, pp. 112-117 (ITEM NO. 2.9173).] 📷
- 2006 28.937 "A Christmas Morning," by Louis Akin, 1908. *Journal of Arizona History*, 47(4) (Winter): cover, inside front cover. [Oil on canvas. Colorado River scene at bottom of Grand Canyon.] 📷

Al-Rehaili, Abdullah M.

- 1998 28.920 (COMPILER) *This is the truth : newly discovered scientific facts revealed in the Qur'an and authentic Hadeeth*. [No place]: AlHaramain Islamic Foundation, 2nd ed. [See illustration at head of Chapter 11 (Geological Information in the Qur'an), p. 36; credit on p. 75, "Grand Canyon. InterOptica Publishing Ltd." No note of Grand Canyon in text.] 📷

Alder, Lin

- 2001 28.420 Lin Alder photos. *High Country News*, 33(14) (July 30): 7. 📷

Ales, Merrick

- 2014 28.1406 Grand Canyon, AZ. *Vertical Times* (The Access Fund, Boulder, Colorado), 100 (Summer): 3. [Narrow photo of Grand Canyon with raven flying in foreground.] 📷

Allen, Mary

- 2014 28.984 [Elias Butler.] *In: Contributors* [SECTION]. *Arizona Highways*, 90(3) (March): 3. [Photograph of Elias Butler in the waterfall on Clear Creek, Grand Canyon. No legend.] 📷

Alterman, Steve

- 1997 28.40 Waterfalls born of the Grand Canyon's Deer Creek splash into a plunge pool. *In: Classic scenes of a timeless land* [PHOTO FEATURE]. *Arizona Highways*, 73(4) (April): 19. 📷

Andrushko, Galyna

- 2013 28.914 Galyna Andrushko/Age Fotostock captured this image at Bright Angel Point, Grand Canyon National Park. *Grand Canyon Journal*, 2013: cover, 1. 📷
- 2013 28.1078 Havasu river [sic]. *In: Lamúa, Antonio* (ed.), *Secrets of infinity : 150 answers to an enigma*. Buffalo, New York: Firefly Books, p. 317 [photo title and credit in "Photographic Credits", p. 318]. [Havasu Falls. Illustrated, without legend, in the book unit on "Symbology", the section, "The Fountain of Eternal Youth", as an inspirational and metaphorical illustration.] 📷

PART 28. SEPARATE IMAGERY IN THE GRAND CANYON AND LOWER COLORADO RIVER REGIONS

Annerino, John

- 1985 28.41 No problem . . . *In*: One for the Road [SECTION]. *Northern Arizona Life*, 2(6) (August): 54. [Jennifer Lawton in Lava Falls.] [Ellipsis is part of title.] 📷
- 2019 28.1393 [Two photos, without legends.] *Boatman's Quarterly Review*, 32(2) (Summer): 45, 46. 📷
-

Arentz, Dick

- 1981 28.849 [Photograph of Grand Canyon with storm clouds.] *In*: Spamer, Earle E., and others (compilers), Bibliography of the Grand Canyon and the lower Colorado River, 1540-1980. *Grand Canyon Natural History Association, Monograph 2*, cover; credit on p. 2. 📷
-

Arizona State Parks Board

- 2015 28.1193 *Arizona trails 2015 : a statewide motorized and non-motorized trails plan*. Phoenix: Arizona State Parks, 130 pp. [See cover (Grand Canyon South Rim view), and title-page for Chapter 4 (Lees Ferry).] 📷
-

Armstrong, Norma

- 2012 28.942 [Grand Wash Cliffs with snow.] *Meadview Monitor*, (January/February): 1. 📷
-

Associated Press

- 1946 28.388 Surviving a 50-foot fall into Grand Canyon, where a ledge broke her fall, De De Johnson, Hollywood dress designer, is drawn to safety. *Chicago Sunday Tribune*, (December 29, Picture Section): [15]. 📷
-

Atchison, Topeka and Santa Fe Railway *see also* Santa Fe Railway

- 1899 28.751 [Grand Canyon illustrations.] *Baptist Home Mission Monthly*, 21(3) (March): 106, 108, 112, 115. [See "Head of the Old Hance Trail", p. 106; "Head of the Old Hance" (detail), p. 108; "Grand Cañon of the Colorado River", p. 112; "In the Granite, Old Hance Trail", p. 115.] 📷
- 1922 28.1341 Across the Canyon, looking south, Grand Canyon National Park. *In*: The Lure of Mountain and Stream in Western America [PHOTO SECTION]. *The Independent* (New York), 108(3818) (June 10): [513]. 📷
-

Atmosphere Co., Ltd. [株式会社大気社]

- 2019 28.1469 株式会社大気社 : 株主通信 : 第 75 期 第 2 四半期 : 2019.4.1-2019.9.30 [Kabushikigaisha taiki : Kabunushi tsūshin : dai 75-ki dai 2 shihanki : 2019.4.1-2019.9.30] [Atmosphere Co., Ltd. : Shareholder communication : 75th period, second quarter : 2019.4.1-2019.9.30]. Tokyo: 株式会社大気社 [Atmosphere Co., Ltd.], 6

PART 28. SEPARATE IMAGERY IN THE GRAND CANYON AND LOWER COLORADO RIVER REGIONS

pp. [See front cover: “この写真は大気社の海外拠点があるアメリカの世界遺産、グランド・キャニオン国立公園です。” [Kono shashin wa taiki-sha no kaigai kyoten ga aru Amerika no seikaiisan, gurando kyanion kokuritsu kōendesu.] [This photo is the Grand Canyon National Park, an American world heritage site where Atmosphere Co., Ltd. has an overseas base.] 📷

Attridge, Terri

- 2015 28.1164 Cover photo: Sunset at Cedar Ridge. *Canyon Views* (Grand Canyon Association), 22(4) (November): cover, 2. [Depicts person photographing sunset.] 📷
- 2019 28.1402 [Trail view in Grand Canyon.] *Canyon Views* (Grand Canyon Conservancy), 26(2) (Summer): cover [credit on p. 2]. 📷

B

Bahr, Sandy

- 2005 28.1375 Sierra Club members take a break during a trip to the North Kaibab to learn about old growth forests. *Canyon Echo* (Sierra Club, Grand Canyon Chapter), 41(6) (November/December): 5. 📷

Bailie, Justin

- 2010 28.1602 Grand Canyon National Park, Arizona. *In*: Aperture [SECTION]. *National Parks*, 84(3) (Summer): 60. [Photoshop-altered image of rafters on the Colorado River.] 📷

Ballew, Kevin S.

- 1998 28.42 Grand Canyon. *In*: Celebration of Fine Art [exhibit]. *Southwest Art*, (February): 92. [Advertisement for Scottsdale, Arizona, exhibit.] 📷

Baoranim, Heichal

- 2013 28.1047 Rabbi Nina Perlmutter on North Rim of the Grand Canyon. *In*: *Arizona Jewish Life resource guide : a guide to your Jewish community : resource guide 2013-2104*. Phoenix: Arizona Jewish Life, cover, p. 5. [Rabbi Perlmutter of Flagstaff, Arizona, holds the Torah, overlooking Unkar Rapid.] 📷

Barbuto, John P.

- 2003 28.1198 Mooney Falls at Havasupai Canyon in Grand Canyon National Park [sic]. *Journal of Managed Care Pharmacy*, 9(4) (July/August): 367. 📷

PART 28. SEPARATE IMAGERY IN THE GRAND CANYON AND LOWER COLORADO RIVER REGIONS

Bartels, Joe

2009 28.698 Honorable mention; Joe Bartels, Phoenix; "Mother Earth". *In*: Ensenberger, Peter, and Kida, Jeff (eds.), And the winner is . . . *Arizona Highways*, 85(9) (September): 36. [Arizona Highways' first online photography contest. Ellipsis is part of title.] 📷

Barth, Steve

2022 28.1548 After a long monsoon storm, clouds recede to reveal a stunning view to the north from the South Rim's Navajo Point. With an elevation of 7,461 feet, Navajo Point, just west of Desert View Watchtower, is the South Rim's highest overlook. *In*: Kida, Jeff (ed.), Natural wonders are big in Arizona; a portfolio. *Arizona Highways*, 98(1) (January): 28-29. 📷

Barthelemy, Bennett

2011 28.1018 Ultra Quasar pitched by the approach to Zoroaster, Grand Canyon USA. *In*: *Product guide : Spring/Summer 2011*. Alfreton, Derbyshire, United Kingdom: Terra Nova Equipment Limited, cover [legend on back cover]. [2009 photo of tent, with Zoroaster Temple in background.] 📷

Bartlett, Betty L.

1989 28.962 Kaibab Trail, Cedar Ridge—11-30 '88. *Rimmin'* (Grand Canyon Pioneers), 5(5) (June/July): [1]. 📷

Basco, Douglas

2002 28.454 [Colorado River at Buck Farm Canyon.] *In*: Miner, Carrie M., Experience Arizona [SECTION]. *Arizona Highways*, 78(4) (April): 54. 📷

Bates, Jameson

2016 28.1213 Horseshoe Bend. *In*: *Grand Canyon Trust : report to donors : 2016*. [Flagstaff, Arizona]: Grand Canyon Trust, cover, inside front cover. 📷

Baumann, Jules

1892 28.1380 *The Grand Cañon of the Colorado River : Arizona*. St. Louis, Missouri: Aug. Gast Bank Note Co., lithograph, 1 sheet (25 × 39 inches). ("Sketched from Nature by Jules Baumann, June 1891." "Copyright 1892 by Jules Baumann of Prescott, Arizona.") [Three views of Grand Canyon and one view of Flagstaff and the San Francisco Peaks. Primary view (bottom): "Panoramic View of the Grand Cañon as Seen from John Hance's Ranch on the South Rim, 65 Miles from Flagstaff". Upper left: "Hance Cañon, 1.5 Miles from its Mouth Into the Main Colorado Cañon, Looking East". Upper right: "Looking Across the Main Cañon from the Rim of Hance Cañon, Looking North". Top center: "Flagstaff and the San Francisco Peaks on the Atlantic & Pacific R.R."] 📷

PART 28. SEPARATE IMAGERY IN THE GRAND CANYON AND LOWER COLORADO RIVER REGIONS

Bayer, Bob

- 2011 28.1051 [Ribbon Falls.] *Kansas Geological Society, Bulletin*, 86(1) (January/February): cover, 3. 📷
-

Bean, Tom

- 1987 28.1672 On the cover: ranger boat on patrol below the rim at Grand Canyon NP. *In*: Grand Canyon—Managing over the edge [FEATURE]. *Courier* (U.S. National Park Service, Washington, D.C.), 32(10) (October): cover-back cover [wrap-around]. 📷
- 2007 28.646 Arms of Vishnu. *In*: Exposure [SECTION]. *Outdoors*, 32(12) (December): 30. [River guide Drew Read climbing fluted Vishnu Schist.] 📷
- 2014 28.1083 Snow-draped junipers flank the setting moon at Mather Point on the South Rim of Grand Canyon National Park. *Arizona Highways*, 90(12) (December): 18-19. 📷
-

Beauvilliers, John

- 2007 28.621 North Canyon. *Grand Canyon River Runner*, (4) (Spring): 14. 📷
-

Beers, David

- 1996 28.43 *Blue sky dream : a memoir of America's fall from grace*. New York: Doubleday, 273 pp. [See dust jacket photo on cover, from Westlight.] 📷
-

Beggs, Sue

- 1990 28.44 GeoVentures 1991. *GSA News and Information* (Geological Society of America), 12(12): 329. [See photo: "Ivo Lucchitta describes Precambrian stratigraphy during a hike in Carbon Canyon, Grand Canyon."] 📷
 ≡ CROSS-LISTINGS |CITED» GCNHA Monograph 8: page 12-11|
-

Behan, Jeff

- 1994 28.45 Bighorn silhouette. *In*: Sadler, Christa (ed.), *There's this river : Grand Canyon boatman stories*. Flagstaff, Arizona: Red Lake Books, following p. 120. 📷
- 1994 28.46 Wade takes it in Lava Falls. *In*: Sadler, Christa (ed.), *There's this river : Grand Canyon boatman stories*. Flagstaff, Arizona: Red Lake Books, following p. 156. 📷
- 2006 28.585 Bighorn silhouette. *In*: Sadler, Christa (ed.), *There's this river . . . : Grand Canyon boatman stories*. Flagstaff, Arizona: This Earth Press, 2nd ed., in plate section following p. 154. 📷
- 2006 28.589 Wade takes it in Lava Falls. *In*: Sadler, Christa (ed.), *There's this river . . . : Grand Canyon boatman stories*. Flagstaff, Arizona: This Earth Press, 2nd ed., in plate section following p. 154. 📷
-

PART 28. SEPARATE IMAGERY IN THE GRAND CANYON AND LOWER COLORADO RIVER REGIONS

Belasco, Warren James

- 1997 28.47 *Americans on the road : from autocamp to motel, 1910-1945*. Baltimore, Maryland: Johns Hopkins University Press, 212 pp. [See p. 9, photo of motorist in Toledo motorcar overlooking South Rim, 1902; Grand Canyon not mentioned in text.] 📷
-

Belknap, Bill

- 1997 28.48 A dry day at Pearce Ferry, 1950s. *Boatman's Quarterly Review*, 10(4) (Fall): 44. [From Bill Belknap Collection, in Special Collections, Cline Library, Northern Arizona University.] 📷
- 2002 28.466 Seasoned guide. *Boatman's Quarterly Review*, 15(3) (Fall): 25. [4-year-old Havasupai boy.] 📷
- 2002 28.470 Bridge Canyon Dam Site from rim, 1949. *Boatman's Quarterly Review*, 15(3) (Fall): 47. 📷
-

Belknap, William A., Jr.

- 1947 28.1484 Canyon and lake. *Arizona Highways*, 23(8) (August): inside front cover. [Western Grand Canyon.] 📷
- 1950 28.918 The placid river. *Arizona Highways*, 26(4) (April): 36, inside back cover. [Colorado River below Hoover Dam.] 📷
- 1956 28.421 Fishing on Lake Mohave. *Arizona Highways*, 32(3) (March): inside front cover, 1. 📷
-

Bendel-Grant, Vicki

- 2000 28.372 Cowboys working overtime at Babbitt's Well Camp south of the Grand Canyon National Park. *The Ol' Pioneer* (Grand Canyon Pioneers Society), 11(1) (January/March): 12. 📷
-

Bennett, B.

- 1965 28.389 [Untitled.] *In: A Colorado River portfolio*. *Westways*, 57(10, Part 1): [29]. 📷
-

Bennett, Cynthia

- 1988 28.49 Mount Sinyala, Grand Canyon #2. *Arizona Highways*, 64(6) (June): inside back cover. [Painting.] 📷
- ≡ CROSS-LISTINGS |CITED» GCNHA Monograph 8: page 12-6|
-

Bennett, K. [Bennett, Kathy]

- 2007 28.608 Elves Chasm. *Grand Canyon River Runner*, (4) (Spring): 1. [Name spelled in credit line as Katherine Bennett.] 📷

PART 28. SEPARATE IMAGERY IN THE GRAND CANYON AND LOWER COLORADO RIVER REGIONS

- 2007 28.609 Canyon Moon. *Grand Canyon River Runner*, (4) (Spring): 2. [Name spelled in credit line as Kathryn Bennett.] 📷
- 2007 28.610 Morning reflection. *Grand Canyon River Runner*, (4) (Spring): 12. [Name spelled in credit line as Katherine Bennett.] 📷
- 2009 28.684 [Photograph.] *Grand Canyon River Runner*, (8) (Spring): 8. [Name spelled in credit line as Kathryn Bennet [sic].] 📷
- 2010 28.758 [Photographs of Lower trip.] *In: Wogan, Kelsey, GTS river trip 2010! Boatman's Quarterly Review*, 23(2) (Summer): 12. [Guides Training Seminar.] 📷

Bennett, Sue

- 1995 28.50 [Kayaker in Granite Rapid.] *Outside*, 20(5) (May): 103. 📷

Bennion, Lee

- 2003 28.497 From Lee Bennion's canyon sketchbook—Olo Datura. *The Waiting List* (Grand Canyon Private Boaters Association Quarterly), 6(3) (Fall): 61. 📷

Berkowitz, A.

- 1963 28.51 Grand Canyon dons its winter finery. *Arizona Days and Ways*, (January 6): 28-31. 📷
 ≡ CROSS-LISTINGS |CITED» GCNHA Monograph 8: page 12-11|

Berman, Jonathan

- 1979 28.1034 Beautiful Mooney Falls on Havasu Creek, Grand Canyon, Arizona. *Desert Magazine*, 42(9) (September): cover, 3. 📷

Bernstein, Ronald

- 2016 28.1248 MCA from the sky. *Meadview Monitor*, (September/October): 1. [Aerial view of Meadview Civic Association, Meadview, Arizona.] 📷

Bestard, Margeaux

- 2014 28.1060 [Photographs.] *Boatman's Quarterly Review*, 27(3) (Fall). ["Black Eye Recovery", p. 14; "Runout", p. 15; "Juvenile Chub Monitoring", p. 15; "Mohawk Canyon" (woman lying on cobble bar), p. 16; "Pulse Flow Dig Out, Colorado River to Mexico", p. 17; "Turning the Tables", p. 18; "Brit It In Boys", p. 18; "Duck For Dinner Learn To Dress", p. 21.] 📷
- 2019 28.1463 The rainbow road; Hwy 89 (name that mile marker). *Boatman's Quarterly Review*, 32(4) (Winter 2019-2020): 48. [Two photos of paint spills on U.S. Route 89 (locale not identified, but in context must be between Flagstaff and Lees Ferry).] 📷

PART 28. SEPARATE IMAGERY IN THE GRAND CANYON AND LOWER COLORADO RIVER REGIONS

- | | | |
|------|---------|--|
| 2021 | 28.1561 | Cazo and daffodil on sidebox, April 2021. <i>Boatman's Quarterly Review</i> , 34(4) (Winter 2021-2022): inside front cover. [Still life.] 📷 |
| 2021 | 28.1562 | Object [sic] trouvé spoon compilation, November 2021. <i>Boatman's Quarterly Review</i> , 34(4) (Winter 2021-2022): 41. [<i>Objet trouvé</i> (found object) artistic compilation of spoons with natural history specimens.] 📷 |
| 2021 | 28.1563 | Fighting tolio, July 2021. <i>Boatman's Quarterly Review</i> , 34(4) (Winter 2021-2022): 46. [Photo of a man's legs sticking out from a sleeping bag beside a tent on a boat; one foot with shoe, the other bare.] 📷 |

Betts, Lynn

- | | | |
|---------|---------|--|
| NO DATE | 28.1007 | Hoover Dam and Lake Powell [sic]. <i>In</i> : American Geological Institute, <i>Critical needs for the twenty first century: The role of the geosciences</i> . Alexandria, Virginia: American Geological Institute, cover (credit on inside back cover). [2008?] [Image credited to Earth Science World Image Bank.] 📷 |
|---------|---------|--|

Beyerlein, Marie

- | | | |
|------|--------|--|
| 2009 | 28.687 | [Photograph.] <i>Grand Canyon River Runner</i> , (8) (Spring): 11. 📷 |
|------|--------|--|

Bielenberg, Warren

- | | | |
|------|---------|--|
| 2012 | 28.1585 | 1st place "Morning Smoke of the Dragon Fire"—Grand Canyon, Warren Bielenberg, Maryville, Tennessee. <i>In</i> : 2012 Photography Contest. <i>Ranger</i> (Association of National Park Rangers, Journal), 29(1) (Winter 2012/2013): inside front cover. 📷 |
|------|---------|--|


Black, Bronze

- | | | |
|------|--------|--|
| 2001 | 28.411 | [Photos accompanying Haiku verses.] <i>Boatman's Quarterly Review</i> , 14(1) (Spring): 2, 7, 12, 13, 19-21, 46, 47, 53. 📷 |
|------|--------|--|



Black, Elizabeth

- | | | |
|------|--------|---|
| 1994 | 28.553 | Mile 61 1/2—Confluence of the Little Colorado. <i>In</i> : Sadler, Christa (ed.), <i>There's this river : Grand Canyon boatman stories</i> . Flagstaff, Arizona: Red Lake Books, cover. 📷 |
| 1994 | 28.52 | Breakfast at the Upset Hotel/ <i>In</i> : Sadler, Christa (ed.), <i>There's this river : Grand Canyon boatman stories</i> . Flagstaff, Arizona: Red Lake Books, following p. 120. 📷 |
| 2006 | 28.568 | Matkatamiba V. <i>In</i> : Sadler, Christa (ed.), <i>There's this river . . . : Grand Canyon boatman stories</i> . Flagstaff, Arizona: This Earth Press, 2nd ed., p. 81. 📷 |
| 2006 | 28.574 | Confluence of the Little Colorado River, Mile 61 1/2. <i>In</i> : Sadler, Christa (ed.), <i>There's this river . . . : Grand Canyon boatman stories</i> . Flagstaff, Arizona: This Earth Press, 2nd ed., in plate section following p. 154. 📷 |






PART 28. SEPARATE IMAGERY IN THE GRAND CANYON AND LOWER COLORADO RIVER REGIONS

- 2006 28.583 Breakfast at the Upset Hotel. *In*: Sadler, Christa (ed.), *There's this river . . . : Grand Canyon boatman stories*. Flagstaff, Arizona: This Earth Press, 2nd ed., in plate section following p. 154. 


Blake, Buck

- 1990 28.53 Arizona. *In*: Graffiti [SECTION]. *Southwest Art*, 19(10) (March): 22. [See under "Back in Style".] 
 CROSS-LISTINGS |CITED» GCNHA Monograph 8: page 12-6|


Blaustein, John

- 1983 28.1601 Colorado River in the Grand Canyon. *National Parks*, 57(11/12) (November/December): cover, contents page. [See also comments in letters by Garth Marston (January/February 1984): 7, and Gaylord Staveley (May/June 1984): 6.]
- 2015 28.1162 [Photographs of or relating to Martin Litton.] *Hidden Passage* (Glen Canyon Institute), (21) (Summer): 1 [cover], 3, 4, 20 [back cover]. [To accompany memorial items.] 
- 2018 28.1308 Kenton Grua, a legendary Grand Canyon river guide, navigates a wooden dory through the Colorado River's Crystal Rapid, among the Canyon's most challenging and dangerous rapids. *In*: Kida, Jeff (ed.), *A river so long; a portfolio*. *Arizona Highways*, 94(5) (May): 26-27. 
- 2018 28.1310 The towering cliffs of the Grand Canyon dwarf a solitary boat on the Colorado River. *In*: Kida, Jeff (ed.), *A river so long; a portfolio*. *Arizona Highways*, 94(5) (May): 30-31. 
- 2019 28.1386 Wave goodbye. *In*: The Journal [SECTION]. *Arizona Highways*, 95(5) (May): 5. [Elevated view of two dories approaching Badger Creek Rapids.] 
- 2022 28.1574 John Blaustein. May 2016, film, Grand Canyon. Old-fashioned dories navigate the Colorado River above Tuckup Canyon. *In*: Kida, Jeff, Stieve, Robert, and Whitney, Keith (eds.), *The Next Best; a portfolio*. *Arizona Highways*, 98(12) (December): 18. [Portfolio comprises "25 best photographs of the past 10 years" in *Arizona Highways*; dates indicate original publication date.] 

Bledsoe, Steve

- 2006 28.590 Whale. *In*: Sadler, Christa (ed.), *There's this river . . . : Grand Canyon boatman stories*. Flagstaff, Arizona: This Earth Press, 2nd ed., p. 182. [NOTE: This sketch, drawn in 1992, has been reproduced in many venues, usually in illustration for an article about Curtis Hansen ("Whale") or mental health issues in the river-running community.] 

Bodenstein, Charles

- 1964 28.1031 Grand Canyon. *In*: February Photo Contest Winners. *Desert Magazine*, 27(2) (February): [2] [inside front cover]. [View from near Navajo Point.] 

PART 28. SEPARATE IMAGERY IN THE GRAND CANYON AND LOWER COLORADO RIVER REGIONS

Boepple, Brendan

2016 28.1207 [Photographs of Grand Canyon.] *In: Colorado College State of the Rockies : research, report, engage : 2016 State of the Rockies report : The Scales of Western Water.* Colorado Springs, Colorado: Colorado College, pp. 3, 50, 58-59. [Photos on pp. 3, 50 without legend. Photo on pp. 58-59, "State of the Rockies Fellows meet with Jason Nez, of Save the Confluence, on the North Rim of the Grand Canyon" (regarding which see the item by Maya Williamson (2016, ITEM NO. 17.1870) in this publication.) 📷

Bonawit, George O.

1957 28.54 Evening glow—Grand Canyon. *Arizona Highways*, 33(5) (May): 16. 📷

Borg, Carl Oscar

1990 28.55 The hush of evening (c 1925). *Southwest Art*, 19(11) (April): cover. [Painting.] 🎨

Bos, P. R.

1899 28.750 *Beknopt leerboek der land- en volkenkunde.* Groningen: J. B. Wolters, 3rd ed., 232 pp. [See "Gezicht in den Grand Cannon van de Colorado", between pp. 198-199.] [\[In Dutch.\]](#) 📷

Bracken, Scott

2018 28.1292 Flash photography. A lightning strike illuminates the Colorado River and the walls of the Grand Canyon. *In: The Journal* [SECTION]. *Arizona Highways*, 94(2) (February): 5. [View on the river.] 📷

Brader, Doug

1968 28.56 Quiet fishing cove on Lake Mohave/ *Arizona Highways*, 44(7) (July): 24. 📷


Brandt, Trey

2003 28.531 *Faded contrails : last flights over Arizona.* Phoenix: Acacia Publishers, 153 pp. [See p. 19, "Crossing Germany's Rhine River on a bombing mission? Actually, the three B-17's are crossing over the Colorado River somewhere between Yuma and Blythe."] 📷









Breed, Jack

1949 28.57 Havasu Falls. *Natural History*, 58(6): cover. [Credits on contents page. Color photograph.] 📷





PART 28. SEPARATE IMAGERY IN THE GRAND CANYON AND LOWER COLORADO RIVER REGIONS

- 1951 28.58 Cover this month. *Natural History*, 60 (January): cover, 3. [Color photograph of "Hayden Butte" (Mount Hayden).] 
 ≡ CROSS-LISTINGS |CITED» GCNHA Monograph 2: page 119| |CITED» GCNHA Monograph 8: page 12-9|

Bremner, Dugald

- 1994 28.59 Kayaker running travertine dams in the Little Colorado River. *In*: Sadler, Christa (ed.), *There's this river : Grand Canyon boatman stories*. Flagstaff, Arizona: Red Lake Books, following p. 56. 
- 1997 28.60 A series of portraits by Dugald Bremner. *Boatman's Quarterly Review*, 10(3) (Summer): 20-26. [Les Jones (p. 21), Martin Litton (p. 22), Bill Beer (p. 23), Don Harris (p. 24), Tad Nichols (p. 25), Bob Euler (p. 25), Garth and Shirley Marston (p. 26). Other photos appear elsewhere in this number: David Brower (pp. 1, 30), John Cross Jr. and Sr. (p. 44).] 
- 2001 28.404 Kayaking Lava Rapid on the Colorado River. Paddler: Sharon Hester. *Paddler*, (January/February): 76-77. 
- 2003 28.487 [Untitled.] *Boatman's Quarterly Review*, 16(3) (Fall): 25. 
- 2003 28.489 [Untitled.] *Boatman's Quarterly Review*, 16(3) (Fall): 47. 
- 2004 28.505 [Photographs.] *The Wild Thing* (Grand Canyon Wildlands Council Newsletter), (Summer): 1, 8-9; see also p. 12. 
- 2006 28.575 Kayaker running travertine dams in the Little Colorado River. *In*: Sadler, Christa (ed.), *There's this river . . . : Grand Canyon boatman stories*. Flagstaff, Arizona: This Earth Press, 2nd ed., in plate section following p. 154. 
- 2009 28.697 Dory the Explorer. *In*: The Journal [SECTION]. *Arizona Highways*, 85(9) (September): 5. [NOTE: "Dory the Explorer" is a play on "Dora the Explorer", the name of a popular children's cartoon television program of the time.] 

Briesen, Derek von

- 2013 28.944 Yellow leaves dominate an autumn view of a small waterfall on Havasu Creek near the bottom of the Grand Canyon. *In*: Kida, Jeff (ed.), *Autumn in Arizona; a portfolio*. *Arizona Highways*, 89(10) (October): cover, 1. 
- 2014 28.1049 State Route 67, North Rim, Grand Canyon. *In*: Stieve, Robert, and Kramer, Kelly Vaughn (eds.), *The look straight ahead; a portfolio*. *Arizona Highways*, 90(8) (August): 24 (legend on p. 25). [Highway view.] 
- 2014 28.1082 Sunlight streams through the needles of snow-covered pines on the South Rim of Grand Canyon National Park. *Arizona Highways*, 90(12) (December): 6-7. 
- 2014 28.1084 At an elevation of 7,400 feet, Navajo Point, on the South Rim of Grand Canyon National Park, is fair territory for a dusting of winter snow. *Arizona Highways*, 90(12) (December): 20-21. 

PART 28. SEPARATE IMAGERY IN THE GRAND CANYON AND LOWER COLORADO RIVER REGIONS

- 2015 28.1140 Coconino. The clear water of Havasu Creek feeds an abundance of plant life in Havasu Canyon before emptying into the Colorado River. *In:* Kida, Jeff (ed.), *the Best of Arizona* [Arizona counties portfolio]. *Arizona Highways*, 91(8) (August): 18-19. 📷
- 2017 28.1225 As a major winter storm passes, clouds fill the Canyon below Yavapai Point at sunset. *In:* Kida, Jeff (ed.), *The big pictures: Grand Canyon; a portfolio*. *Arizona Highways*, 93(1) (January): 20-21. 📷
- 2017 28.1228 Low clouds and a heavy blanket of snow shroud the Canyon's iconic buttes, as viewed from Yavapai Point at sunset. *In:* Kida, Jeff (ed.), *The big pictures: Grand Canyon; a portfolio*. *Arizona Highways*, 93(1) (January): 24-25. 📷
- 2019 28.1366 Deer Creek Falls feeds hanging greenery as it empties into the Colorado River near river Mile 137. Most commercial and private Canyon rafting trips stop at the 150-foot waterfall. *In:* Kida, Jeff (ed.), *Not just any old place; a portfolio*. *Arizona Highways*, 95(2) (February): 38-39. 📷
- 2019 28.1412 The Grand Canyon is covered in snow beneath low clouds, as seen near Desert View Watchtower on the South Rim. *In:* Denney, Barbara, and Kida, Jeff (eds.), *The storm of the century . . . so far; a portfolio*. *Arizona Highways*, 95(12) (December): 12-13. [Ellipsis is part of title.] 📷
- 2020 28.1478 Clouds fill the Grand Canyon during a winter sunset, as viewed from the South Rim's Yavapai Point. *In:* Kida, Jeff (ed.), *A little something extra*. *Arizona Highways*, 96(12) (December): 14-15. 📷
- 2020 28.1479 Heavy snow covers trees and rock formations at Yaki Point, an overlook on the Grand Canyon's South Rim. *In:* Kida, Jeff (ed.), *A little something extra*. *Arizona Highways*, 96(12) (December): 16-17. [With commentary by Rebecca Wilks.] 📷
- 2022 28.1622 Considered for Back Cover, August 2022. Mature aspen trunks dwarf a tiny fern on the Grand Canyon's North Rim. *In:* Stieve, Robert (ed.), *The year in pictures : 2022*. Phoenix: Arizona Highways, p. 56. [Volume comprises outtakes from 2022 issues of *Arizona Highways*. Distributed late December 2022 with the January 2023 issue.] 📷
- 2024 28.1697 A bison (*Bison bison*) eyes its photographer in a meadow near the North Rim. Federal and state agencies are in the process of reducing the size of the North Rim's non-native bison herd in an effort to protect Grand Canyon National Park resources. *In:* Stieve, Robert (ed.), *The year in pictures : 2024*. Phoenix: Arizona Highways, p. 57. [Volume comprises outtakes from 2024 issues of *Arizona Highways*. Distributed late December 2024 with the January 2025 issue.] 📷

Broder, Patricia Janis

- 1979 28.61 *Great paintings of the old American West*. New York: Abbeville Press, 157 pp. (Copyright Cross River Press Ltd.; paintings reproduced by permission of the Thomas Gilcrease Institute of American History and Art, Tulsa, Okla.; inquiries for reproduction address Artabras, Inc., New York.) [See "The Grand Canyon" (1913) by Thomas Moran, pp. 70-71.] 📷

☰ CROSS-LISTINGS | CITED » GCNHA Monograph 8: page 12-6 |

PART 28. SEPARATE IMAGERY IN THE GRAND CANYON AND LOWER COLORADO RIVER REGIONS

Brown, Chris

2004 28.503 [Photographs.] *Boatman's Quarterly Review*, 17(2) (Summer): 42-43. 📷

Brown, Jackie

2004 28.1241 There are many scenic points along the South Rim of the Grand Canyon that are ideal for capturing a photograph. *In: Grand Canyon Tusayan guide : Fall 2004*. Williams, Arizona: Williams-Grand Canyon News, cover, 4. 📷

Brownold, Tom

2009 28.696 Giddyup and down. *In: The Journal* [SECTION]. *Arizona Highways*, 85(11) (November): 5. [Mule trains ascending South Kaibab Trail. Item refers to "Mule rides into the Grand Canyon" but photograph shows two strings hauling trash, etc., from Phantom Ranch.] 📷

2010 28.790 [Clouds, South Rim, Grand Canyon.] *In: Kida, Jeff* (ed.), 'Tis the seasons; a portfolio of our favorite photographers' favorite photographs, featuring the many looks of winter, spring, summer and fall. *Arizona Highways*, 86(12) (December): 32-33. 📷

2012 28.839 A peaceful, early morning mule ride along Bright Angel Trail in the Grand Canyon. *Arizona Highways*, 88(1) (January): inside front cover-1. 📷

2012 28.866 Rafters float at mile 31 of the Colorado River, beneath a wall of red limestone. *Arizona Highways*, 88(7) (July): inside front cover-1. 📷

2021 28.1499 A solitary hiker and his young companion take in the view from the Windy Ridge portion of the Grand Canyon's South Kaibab Trail. *Arizona Highways*, 97(5) (May): inside front cover-1. [Hiker with young child in a backpack seat.] 📷

Bruno, Steve

1998 28.62 A clearing afternoon rainstorm, Mather Point, South Rim of the Grand Canyon. *In: The spirit of Arizona; a portfolio*. *Arizona Highways*, 74(12) (December): 14-15. 📷

Buchheit, Mike

2008 28.650 Double vision. A circular rainbow known as a 'glory' rings the photographer's magnified, ghostly shadow—an optical illusion called a *Brocken spectre*. *Arizona Highways*, 84(9) (September): inside front cover-1. [Grand Canyon background.] 📷

2010 28.788 [South Rim, Grand Canyon; winter.] *In: Kida, Jeff* (ed.), 'Tis the seasons; a portfolio of our favorite photographers' favorite photographs, featuring the many looks of winter, spring, summer and fall. *Arizona Highways*, 86(12) (December): 4-5. 📷

2010 28.796 [South Rim view; winter.] *Canyon Views* (Grand Canyon Association), 16(4) (Winter): cover. 📷

PART 28. SEPARATE IMAGERY IN THE GRAND CANYON AND LOWER COLORADO RIVER REGIONS

- 2011 28.838 Snowbound pine at Yaki Point. *Canyon Views* (Grand Canyon Association), 18(4) (Winter): 1, 2. 📷
- 2012 28.863 Sunshine cedes to darkness near Yaki Point. *Canyon Views* (Grand Canyon Association), 19(1) (Spring): 1, 2. 📷
- 2013 28.913 Hikers descend the South Kaibab Trail under glorious spring skies. *Canyon Views* (Grand Canyon Association), 20(1) (Winter): 1, 2. 📷
- 2013 28.929 A raven enjoys the view perched on the Lipan Point guardrail. *Canyon Views* (Grand Canyon Association), 20(2) (Spring): 1 [cover photo]. [Close-up of raven.] 📷
- 2014 28.1012 A desert bighorn sheep as seen beneath the rim near Verkamp’s Visitor Center. *Canyon Views* (Grand Canyon Association), 21(1) (Winter): 1, 2. 📷
- 2014 28.1038 A family enjoys the sweeping views at Moran Point. *Canyon Views* (Grand Canyon Association), 21(2) (Spring): 1, 2. 📷
- 2014 28.1054 Havasupai tribal member Shana Watahomigie, former backcountry ranger for Grand Canyon National Park. *Canyon Views* (Grand Canyon Association), 21(3) (Summer): cover, 2. [Photograph by Colorado River at Lees Ferry.] 📷
- 2017 28.1282 Standing alone; a stand-up paddleboarder navigates narrow Havasu Creek near its mouth in the Grand Canyon. *In: The Journal* [SECTION]. *Arizona Highways*, 93(11) (November): 5. [See also note on “Contributors” page, p. 3.] 📷

Buck, Myron

- 1998 28.63 [Photograph of “Lava Rapid” laundromat in Malaga, Spain.] *Boatman’s Quarterly Review*, 11(3) (Summer): 34. 📷

Burcham, John

- 2014 28.1036 A hiker explores Paria Canyon, part of the Paria Canyon-Vermilion Cliffs Wilderness on the Arizona-Utah border. *In: Kida, Jeff* (ed.), *Don’t try this at home; a portfolio*. *Arizona Highways*, 90(6) (June): 36-37. 📷
- 2019 28.1409 Jeff Snyder and Zach Harrison toss a rope to Blake McCord from a remote rock tower in the Grand Canyon. *In: Kida, Jeff* (ed.), *Something to fear; a portfolio*. *Arizona Highways*, 95(11) (November): 34-35. 📷

Burgess, Pete

- 2014 28.1527 Our new Head of Department Professor Pete Burgess. *Royal Holloway University of London, Department of Earth Sciences Graduates Newsletter*, 2014: 1-2. [Illustrated with photo of Burgess, “At the Grand Canyon”. No text mention.] 📷

Burleigh, Martha

- 1951 28.878 Havasu Falls. *Desert Magazine*, 14(9) (July): cover, 3. 📷

PART 28. SEPARATE IMAGERY IN THE GRAND CANYON AND LOWER COLORADO RIVER REGIONS

Burnett, J. H.

1968 28.64 Ribbon Falls. *Arizona Highways*, 44(6) (June): 25. 📷

Burr, Andrew

2008 28.648 Cliff hanger Timmy Alexander free-climbs at Lower Wailing Wall in Grand Canyon National Park for an adrenaline-packed challenge. *In*: Games of Risk; a portfolio. *Arizona Highways*, 84(8) (August): 22-23. 📷

2009 28.693 Pete and Repeat went out in a boat. *In*: The Journal [SECTION]. *Arizona Highways*, 85(6) (June): 5. [Rowing raft entering Granite Rapid.] 📷

Burroughs, Hulbert

1960 28.931 Hikers pause in Muav Cave in the lower Grand Canyon to inspect at long range an eroded buttress on the other side of the Colorado River. [Photo of the Month.] *Desert Magazine*, 23(1) (January): 5. [View from mouth of cave with seated people in silhouette.] 📷

Burtner, Alicia

2012 28.925 Grand Canyon National Park. *In*: National Park System Advisory Board, Science Committee, *Revisiting Leopold: Resource stewardship in the national parks. A report of the National Park System Advisory Board Science Committee*. Washington, D.C.: National Park System Advisory Board, cover. [Canyon photo from the Colorado River.] 📷

Burzynsky, Edward

2015 28.1163 Mexico. From a thousand feet above, the arid Colorado River Delta looks like a green-trunked tree with brown branches. As freshwater has dwindled over the past century—due to damming and diversion—wildlife, wetlands, agriculture, and fisheries have too. *In*: Visions [SECTION]. *National Geographic*, (October): [22]-[23]. 📷

Butcher, Devereux

1954 28.1593 Grand Canyon from South Rim; a sketch in oil by the editor. *National Parks Magazine*, 28(117) (April/June): cover, 49. 📷

1956 28.1164 The cover. *National Parks Magazine*, 30(124) (January/March): cover, inside front cover. ["Grand Canyon from South Rim".] 📷

Butler, Elias

2003 28.498 A backpacker enjoys Grand Canyon. *The Wild Thing* (Grand Canyon Wildlands Council Newsletter), (Fall): 1, 2. 📷

PART 28. SEPARATE IMAGERY IN THE GRAND CANYON AND LOWER COLORADO RIVER REGIONS

- | | | |
|------|---------|--|
| 2005 | 28.715 | Climbing Wotan's Throne. <i>Canyon Echo</i> (Sierra Club, Grand Canyon Chapter), (March/April): 6. 📷 |
| 2014 | 28.1055 | Kanab Creek Wilderness, near Fredonia. <i>In</i> : Kida, Jeff (ed.), Forever yours; a portfolio [FEATURE]. <i>Arizona Highways</i> , 90(9) (September): 26. 📷 |
| 2014 | 28.1085 | A cloud inversion creates a blanket of mist below the rim at Lipan Point in Grand Canyon National Park. <i>Arizona Highways</i> , 90(12) (December): 24-25. 📷 |
| 2018 | 28.1317 | A summer hailstorm begins to clear on the Kaibab Plateau north of the Grand Canyon, offering a view of the tall pines of the Kaibab National Forest. <i>In</i> : Kida, Jeff (ed.), Somewhere where it's quiet; a portfolio. <i>Arizona Highways</i> , 94(6) (June): 26 (legend p. 27). 📷 |
| 2019 | 28.1362 | Lightning strikes the Canyon's North Rim during a summer monsoon storm, as viewed from the South Rim's Yavapai Point. The small, pointed butte in the center is Isis Temple. <i>In</i> : Kida, Jeff (ed.), Not just any old place; a portfolio. <i>Arizona Highways</i> , 95(2) (February): 26-27. 📷 |
-

C

C. C. Pierce and Co. [firm]

- | | | |
|------|---------|--|
| 1905 | 28.1523 | Grand Canyon of Colorado [<i>sic</i>] from Grand View Point. <i>The Pacific Monthly</i> (Portland, Oregon), 14(3) (September): [243]. [Embedded within seven photographs by Putnam and Valentine (see ITEM NO. 28.1521) between pp. [239]-[246].] 📷 |
|------|---------|--|
-

Caldon, Kristin

- | | | |
|------|---------|--|
| 2015 | 28.1132 | [Scenic view.] <i>Grand Canyon River Guides</i> (E-newsletter), (March): 4. 📷 |
| 2018 | 28.1330 | [Color photographs.] <i>Boatman's Quarterly Review</i> , 31(3) (Fall): 14 ["San Francisco Peaks from the North Rim" (legend on p. 15)], 15 ["The mouth of Kanab Creek from the top of the Redwall" (mouth-proper not actually seen)], 28 ["Isis Temple"], 29 ["The mouth of Bright Angel Creek" (seen from elevation) and "Blue Moon Bench"], 48 ["Cape Royal inversion"]. 📷 |
-

Caponigro, Paul

- | | | |
|------|--------|---|
| 1977 | 28.947 | [Friends of the Art Museum at Grand Canyon.] <i>Princeton Alumni Weekly</i> , 77(27) (June 27): 17. 📷 |
|------|--------|---|
-

Carlos, Mari

- | | | |
|------|--------|---|
| 2006 | 28.545 | [Photographs.] <i>Grand Canyon River Runner</i> , (3) (Fall): 1-3, 7, 13. 📷 |
|------|--------|---|

PART 28. SEPARATE IMAGERY IN THE GRAND CANYON AND LOWER COLORADO RIVER REGIONS

- | | | |
|------|---------|--|
| 2011 | 28.847 | [Photograph of creek.] <i>Grand Canyon River Runner</i> , (12) (Spring): 16. [Bright Angel Creek? Also used as background photo on p. 9.] 📷 |
| 2013 | 28.993 | Havasu Creek. <i>Grand Canyon River Runner</i> , (16) (Winter): 1. 📷 |
| 2013 | 28.994 | "Englemann Prickly-Pear Yellow", "Pelling Prickly-Pear Fruit", and "Prickly-Pear Blossom". <i>Grand Canyon River Runner</i> , (16) (Winter): 7. 📷 |
| 2013 | 28.995 | "Matkat Gold". <i>Grand Canyon River Runner</i> , (16) (Winter): 11. 📷 |
| 2013 | 28.996 | "Approaching Redwall Cavern", "The Raven", and "Looking Down River from Inscription Canyon". <i>Grand Canyon River Runner</i> , (16) (Winter): 12. 📷 |
| 2014 | 28.1074 | Great Blue Heron. <i>Grand Canyon River Runner</i> , (17) (Summer): 14. [Photograph.] 📷 |
| 2015 | 28.1115 | Havasu Creek. <i>Grand Canyon River Runner</i> , (18) (Winter): 16. 📷 |
| 2015 | 28.1116 | Helleborne orchid. <i>Grand Canyon River Runner</i> , (18) (Winter): 16. 📷 |

Carlson, Chris

- | | | |
|------|---------|--|
| 2019 | 28.1348 | Yodel at Yavapai. <i>National Park Journal</i> (Grand Canyon Edition) (Active Interest Media, Boulder, Colorado), 2019: 2. [Sunset view at Yavapai Point.] 📷 |
|------|---------|--|

Carothers, M. L., AND Carothers, M. H.

- | | | |
|------|--------|---|
| 1948 | 28.981 | Fray Garces monument, Yuma, Arizona. <i>Desert Magazine</i> , 11(8) (June): cover, 3. 📷 |
|------|--------|---|

Carpenter, Geoff; Lauck, Zeke; Pollock, Joe; AND Visbak, Jorgen

- | | | |
|------|--------|--|
| 2011 | 28.806 | [Photos, without legends.] <i>In</i> : Memories and photos from the 2011 GTS river trip. <i>Boatman's Quarterly Review</i> , 24(2) (Summer): 16-19. [Guides Training Seminar.] 📷 |
|------|--------|--|

Carr, Clifton


- | | | |
|------|-------|---|
| 1994 | 28.65 | Winter sunrise at Mather Point, Grand Canyon National Park, Arizona. <i>Wilderness</i> , 58(207) (Winter): cover. 📷 |
| 1995 | 28.71 | Sandstone cliffs along the North Rim of Grand Canyon National Park, Arizona. <i>Sierra</i> , 80(3): cover. 📷 |

Casas, Jhonny E.




- | | | |
|------|---------|---|
| 2024 | 28.1691 | Vista del Gran Cañón tomada desde el Mather Point, cerca del Grand Canyon Visitor Center, Arizona, USA. <i>Maya: Revista de Geociencias</i> (Universidad Nacional Autónoma de México), (Edición Especial XIX) (Octubre, Suplemento): cover (legend inside front cover). 📷 |
|------|---------|---|

PART 28. SEPARATE IMAGERY IN THE GRAND CANYON AND LOWER COLORADO RIVER REGIONS


Case, Jake

- 2024 28.1677 “Marsh Butte towers majestically overhead, Boucher Creek’s spring-fed waters bubble through the canyon bottom, and brittlebush bloom on perfect spring days like the one I captured here.” *Canyon Views* (Grand Canyon Conservancy), 31(1) (Summer): 16-17. [Creek not visible.] 


Cassidy, Daniel F.

- 1980 28.66 [Photograph of dory in rapids.] *In*: Photo contest winners selected from 130 entries. *Sidebar* (The Arizona Republic/The Phoenix Gazette, employees’ magazine), 24(6) (June): cover, 5, 8 [photo on cover and p. 8]. 
 ≡ CROSS-LISTINGS |CITED» GCNHA Monograph 8: page 12-11|
- 1983 28.67 [Sunset photograph of Grand Canyon from South Rim.] *In*: Photography contest; 1983 winners. *Sidebar* (The Arizona Republic/The Phoenix Gazette, employees’ magazine), 27(7) (August): cover, 3. 
 ≡ CROSS-LISTINGS |CITED» GCNHA Monograph 8: page 12-11|
- 1983 28.68 [Photograph of dory in rapids; not same as 1980, above.] *In*: Photography contest; 1983 winners. *Sidebar* (The Arizona Republic/The Phoenix Gazette, employees’ magazine), 27(7) (August): 3, 4. 
 ≡ CROSS-LISTINGS |CITED» GCNHA Monograph 8: page 12-11|


Cassidy, Diane

- 2006 28.552 GCHS member, Ann Reynolds, taking in the view along rim trail from Point Imperial; Mount Hayden in background. *The Bulletin* (Grand Canyon Historical Society), 10(5): 4. 


Cassidy, Stewart

- 1959 28.1026 Azure falls at Havasu. *Desert Magazine*, 22(8) (August): cover, 3. [See also remark by Harry C. James, (10) (October): 26 (ITEM NO. 2.20711), and reply by Cassidy, (12) (December): 28 (ITEM NO. 2.20712).] 

Cavaretta, Joe


- 2010 28.915 Millions of gallons of water flowed through the upper Nevada penstock of Hoover Dam on February 26, 2004, as part of a safety test performed by the U.S. Bureau of Reclamation. *Civil Engineering*, (November): 1, 4. [Cover photo; credited to Associated Press.] 

Central Arizona Mountain Rescue Association


- 2018 28.1342 CAMRA partnered with the Southern Arizona Rescue Association for a 2013 Grand Canyon cleanup project sponsored by the Arizona Mountaineering Club. *Meridian* (Mountain Rescue Association, San Diego), (Summer): cover, 2. [Group photo of participants perched on South Rim. No text relating to the cover photo.] 

PART 28. SEPARATE IMAGERY IN THE GRAND CANYON AND LOWER COLORADO RIVER REGIONS


Chabin, Tom

2000 28.380 [Photograph of President Clinton at Grand Canyon during announcement of Grand Canyon-Parashant National Monument.] *Colorado Plateau Advocate Express*, (April): 2. 


Chamberlin, Laura

2017 28.1279 [Photo of rim waterfalls in Grand Canyon.] *In*: Yay Monsoon! Love Those Rim Falls [PHOTO FEATURE]. *Boatman's Quarterly Review*, 30(3) (Fall): 46. 


Chang, Frank

2004 28.666 A view of Grand Canyon. *In*: Ecological Photography [SECTION]. *Sino-Eco Club Overseas, Newsletter* (Sino-Ecologists Club Overseas, U.S.), 17(3) (September): 21. 


Chanley, Charles

1993 28.69 [Detail photo of ice crystals, Paria Canyon.] *Arizona Highways*, 69(2) (February): 1. 

Chapin, F. Stuart

1915 28.785 *An introduction to the study of social evolution : the prehistoric period*. New York: The Century Co., revised ed., 306 pp. [See p. [155], "Figure 55. Awe-inspring Scenery of the Grand Cañon of the Colorado." No text mention; in context with discussion of isolation and cultural protection.] 


Chen, Mark


2023 28.1639 [Panoramic winter scene of the canyon from the South Rim.] *Canyon Views* (Grand Canyon Conservancy), 30(3) (Winter 2023/2024): front cover-back cover [wrap-around photo]. 

Christian, Victoria

2012 28.901 Eagle Eye Vision. *Mountain Gazette*, (193) (November/December): cover, 3. 

Christiansen, C. W.

1919 28.793 Cedars, Sedate [*sic*]. *Photo-Era*, 42(5) (May): cover, [228], 264. [Legend is p. 264 as part of "Our Illustrations" by Wilfred A. French.] 

1919 28.794 Cedars Sedate [*sic*]. *American Photography*, 13(7) (July): frontispiece, 426. [Legend is p. 426, as part of "Our Illustrations" by the editor.] 

PART 28. SEPARATE IMAGERY IN THE GRAND CANYON AND LOWER COLORADO RIVER REGIONS

Christianson, Mark H.

2013 28.1448 Havasu Falls, Supai, Arizona. 2004. *JAMA Pediatrics* (American Medical Association), 167(6): cover, 499. 📷

Clements, Suzanne

2020 28.1423 Ooh Aah Point. Grand Canyon National Park, Arizona. *In*: Parting Shot [SECTION]. *Outside*, (March/April): 104. [Photo of signpost with Grand Canyon view.] 📷

Clemenz, Bob, AND Clemenz, Suzanne

1995 28.70 Clouds hover above the Vermilion Cliffs at Lees Ferry. *Arizona Highways*, 71(12) (December): outside back cover. 📷

Cleve, Christy van

2013 28.1009 Porcupine, North Kaibab. *In*: Wildlife [SECTION]. *Wing Beats* (Liberty Wildlife Rehabilitation Foundation, Scottsdale, Arizona), (Fall): 14. [Head view.] 📷

Clifford, David

2013 28.1065 [View of runner Max King on outcrop below Grand Canyon's Shoshone Point.] *In*: Exposures [SECTION]. *Outside*, (June): 8-9. 📷

Clubb, Merrel

2003 28.483 Angels Gate from in front of Wotan's Throne. *The Ol' Pioneer* (Grand Canyon Historical Society), 14(3) (July/September): 2. 📷

Cluer, B. [Cluer, Brian L.]

1994 28.1296 [Photographs.] *In*: *U.S. National Park Service, Water Resources Division, Annual Report 1993*. Washington, D.C.: U.S. National Park Service. (Volume: *Natural Resources Report NPS/NRWRD/NRR-94/03*.) [See (legends are on p. vi): "Little Colorado River to Phantom, Grand Canyon NP", p. [iii] [actually a view looking down over Unkar Delta]; "Glen Canyon Dam, Arizona", p. 3; "Spring sapping canyon, Grand Canyon NP", p. 34 [beach dewatering in Marble Canyon]; "Back waters in Grand Canyon NP, Arizona", p. 75; "Beach erosion along the Colorado River", p. 84; "Portrait of Bill Werrell on the beach, Colorado River, Grand Canyon NP", p. 107.] 📷

Coan, Ben

2015 28.1157 Let there be light. *In*: The Journal [SECTION]. *Arizona Highways*, 91(10) (October): 5. [Night photograph of sky over Mooney Falls, Havasu Canyon, with falls illuminated by headlamps worn by Coan and a friend.] 📷

PART 28. SEPARATE IMAGERY IN THE GRAND CANYON AND LOWER COLORADO RIVER REGIONS

Coburn, Alvin Langdon

1953 28.695 Grand Canyon. Platinum print, 1912; size of original, 16 1/4 x 13 inches. *Image* (Journal of Photography of the George Eastman House), 2(9) (December): cover. 📷

Cogan, John

1987 28.72 Grand Canyon—eternal rocks. *Southwest Art*, 16 (May): 7. 📷
 ≡ CROSS-LISTINGS |CITED» GCNHA Monograph 8: page 12-11|

Coggin, Jamie H.

2004 28.1114 South Rim of Grand Canyon, looking northeastward from Mary Colter’s Watchtower at the Desert View, Grand Canyon National Park, Arizona. *University of Texas at Austin, John A. and Katherine G. Jackson School of Geosciences, Newsletter*, 54: cover, inside front cover. 📷

Cohen, Lee

2023 28.1662 Grand Canyon, Arizona. *In*: Dip me in the water: A collection of river photos [FEATURE]. *Mountain Gazette*, (199) (Spring): 40. [Full-page photo of raft in rapid with boatman and passengers.] 📷

Collier, Michael

2014 28.1014 Arizona. As photographer Michael Collier said, “Driving to Lees Ferry, I do worry that the scenery may get in the way.” *In*: Thompson, Jonathan, Heard Around the West [SECTION]. *High Country News*, 46(5) (March 17): 32. [Photograph along U.S. Route 89A in the area approaching east end of Navajo Bridge (but not indicated). Highway sign, “Hill Blocks View”.] 📷

Collins, George L.

28.1257 [Unsigned illustrations, captions, etc. in *Grand Canyon Nature Notes*.] *Grand Canyon Nature Notes*. [See M. R. Tillotson, in Personnel Notes [SECTION], *Grand Canyon Nature Notes*, 6(4) (February 1932): 37, who credits this artwork to Collins, which Collins declined to sign.] 📷

Colorado Kayak Supply

2001 28.452 Last day on the Grand; Photo Self Timer. *In*: *Colorado Kayak Supply* : *coloradokayak.com*. [Steamboat Springs, Colorado]: Colorado Kayak Supply, p. 28. 📷

PART 28. SEPARATE IMAGERY IN THE GRAND CANYON AND LOWER COLORADO RIVER REGIONS

Condrat, Michelle

- 2023 28.1605 *To New Beginnings*, an oil painting by Michelle Condrat, depicts a wintry scene at the Grand Canyon's South Rim. *Arizona Highways* 99(1) (January): cover, inside front cover. 🖼️
-

Cook, Kathleen Norris

- 1985 28.73 South Rim, Grand Canyon. *In*: A sampler of sixty years of Arizona Highways [FEATURE]. *Arizona Highways*, 61(4) (April): 45. 🖼️

Cooper, Catharine

- 2006 28.549 [Photographs.] *Grand Canyon River Runner*, (3) (Fall): 2, 5, 13. 🖼️
- 2007 28.612 LC play. *Grand Canyon River Runner*, (4) (Spring): 2. [Little Colorado River.] 🖼️
- 2007 28.617 River light. *Grand Canyon River Runner*, (4) (Spring): 12. 🖼️
- 2013 28.1002 Lava. *Grand Canyon River Runner*, (16) (Winter): 11. 🖼️
- 2015 28.1118 [Grand Canyon.] *Grand Canyon River Runner*, (18) (Winter): 1. 🖼️
-

Cooper, Ed

- 1971 28.1598 Grand Canyon from Mather Point. *National Parks and Conservation Magazine*, 45(9) (September): cover, contents page. 🖼️
- 1974 28.1599 Grand Canyon winter vistas. *National Parks and Conservation Magazine*, 48(3) (March): cover, contents page, back cover. 🖼️
-

Cooper, Loyd

- 1943 28.977 Storm clouds over Salton Sea. *Desert Magazine*, 6(11) (September): 39. 🖼️
-

Coordt, Donald

- 2006 28.546 [Pen and ink drawings.] *Grand Canyon River Runner*, (3) (Fall): 1, 13. 🖼️
-

Corning, Mervin A.

- 1965 28.390 [Painting of Colorado River from east side of Davis Dam looking south.] *Westways*, 57(10, Part 1): cover, 1. 🖼️
-

Coskun, Peter

- 2019 28.1364 Lightning from a spring storm strikes near the Canyon at sunset, as viewed from Toroweap Overlook. *In*: Kida, Jeff (ed.), Not just any old place; a portfolio. *Arizona Highways*, 95(2) (February): 36-37. 🖼️

PART 28. SEPARATE IMAGERY IN THE GRAND CANYON AND LOWER COLORADO RIVER REGIONS

- 2019 28.1365 The setting sun forms long shadows at the Canyon, as viewed from Cape Royal on the North Rim. *In*: Kida, Jeff (ed.), Not just any old place; a portfolio. *Arizona Highways*, 95(2) (February): 40-41. 📷

Cottonwood-Oak Creek School District No. 6, Transportation Department

- 2009 28.674 All in a days ride! [*sic*]. *Communiqué* (Cottonwood-Oak Creek School District No. 6, Arizona), (April): 5. [Photograph of "Nine lady bus drivers and friends" on mules in the Grand Canyon.] 📷

Cowles, Morgan

- 2004 28.502 Read-n-run—House Rock. *The Waiting List* (Grand Canyon Private Boaters Association Quarterly), 6(4) (Winter/Spring): 10-11. 📷

Cowling, H. T.

- 1916 28.922 The lower section of Hermit Trail in Grand Canyon. *In*: Motor Rambling in Uncle Sam's Domain Brings Interesting Things and Places into View [PHOTO FEATURE]. *American Motorist*, 8(5) (May 1): 33. [Feature, pp. 32-33.] 📷

Cross, David J. / Still Pictures

- 2006 28.934 Vishnu Schist, Grand Canyon. Pre-cambrian rock eroded by river, Grand Canyon. *In*: United Nations Environment Programme, *Manual on compliance with and enforcement of multilateral environmental agreements*. [Nairobi, Kenya?]: United Nations Environment Programme, cover, p. [2]. 📷

Crowder, Elizabeth

- 2020 28.1460 Charcoal. View of the Grand Canyon at Lee's Ferry. *Janus* (University of Tennessee, College of Medicine student journal), (Spring): 22. 📷
- 2020 28.1461 Water color and black ink. View of the rim of the Grand Canyon. *Janus* (University of Tennessee, College of Medicine student journal), (Spring): 29. 📷

Crowther, Will

- 2009 28.682 [Photograph of line of people crossing Havasu Creek.] *In*: GCRRA member photo contest winners! *Grand Canyon River Runner*, (8) (Spring): 1. [Grand Canyon River Runners Association.] 📷

Cseri, Cindy

- 2012 28.17335 The Vermilion Cliffs loom over the Colorado Plateau in this watercolor-like photograph made during an Arizona Highways Photo Workshop. *Arizona Highways*, 88(9) (September): inside front cover-1. 📷

PART 28. SEPARATE IMAGERY IN THE GRAND CANYON AND LOWER COLORADO RIVER REGIONS

Curran, Claire

- 2014 28.1086 A layer of snow remains after a heavy storm over “brain rock” in White Pocket on the Paria Plateau. *Arizona Highways*, 90(12) (December): 30-31. 📷
- 2014 28.1087 Winter snow meets the autumn golds of aspens on the Kaibab Plateau. *Arizona Highways*, 90(12) (December): 32-33. 📷
- 2014 28.1089 Early morning frost overtakes myriad plants on the Kaibab Plateau. *Arizona Highways*, 90(12) (December): 51. 📷
- 2015 28.1159 Golden aspens line a dirt road through Lookout Canyon, located northwest of the North Rim of Grand Canyon National Park. *In*: Kida, Jeff (ed.), Fall color; our annual portfolio of oaks, aspens, maples and more. *Arizona Highways*, 91(10) (October): cover, 1. 📷
- 2017 28.1229 Beams of sunlight find an opening on the horizon and illuminate the Canyon behind Yaki Point at sunrise. *In*: Kida, Jeff (ed.), The big pictures: Grand Canyon; a portfolio. *Arizona Highways*, 93(1) (January): 26-27. 📷
- 2017 28.1230 A snow-covered hoodoo at the South Rim’s Yaki Point punctuates a wintry view of the Grand Canyon. *In*: Kida, Jeff (ed.), The big pictures: Grand Canyon; a portfolio. *Arizona Highways*, 93(1) (January): 1, back cover. 📷
- 2018 28.1316 A windless, cloudy day brings reflections to the surface of the Colorado River’s lake Mohave. *In*: Kida, Jeff (ed.), Somewhere where it’s quiet; a portfolio. *Arizona Highways*, 94(6) (June): 22 (legend p. 23). 📷
- 2020 28.1426 A hoodoo at Yaki Point, on the South Rim, is covered in snow on a winter morning. *In*: Kida, Jeff, and Whitney, Keith (eds.), This is the start of something big; a portfolio. *Arizona Highways*, 96(1) (January): 1, back cover. 📷
- 2020 28.1480 Wispy clouds lift from the Grand Canyon on New Year’s Day, as seen from Yavapai Point, an overlook known for its panoramic views of Arizona’s most famous natural wonder. *In*: Kida, Jeff (ed.), A little something extra. *Arizona Highways*, 96(12) (December): 20-21. [With commentary by Kerrick James.] 📷
- 2021 28.1512 Moran Point, Grand Canyon. *In*: Kida, Jeff (ed.), Mantel pieces; a portfolio. *Arizona Highways*, 97(9) (September): 28-29. 📷
- 2021 28.1553 Considered for *Winter Wonderland*, December 2021. A gnarled tree juts from Yaki Point, on the Grand Canyon’s South Rim, as a snowstorm obscures the view into the Canyon. More than 1,700 vascular plant species, along with 167 types of fungus and 64 species of moss, are found within the boundaries of Grand Canyon National Park. *In*: Stieve, Robert (ed.), *The year in pictures : 2021*. Phoenix: Arizona Highways, p. 13. [Volume comprises outtakes from 2021 issues of *Arizona Highways*. Distributed late December 2021 with the January 2022 issue.] 📷
- 2022 28.1544 Clouds tumble over the Palisades of the Desert, as viewed from Lipan Point, as an afternoon monsoon storm rolls through. These imposing cliffs form part of the Canyon’s eastern edge. *In*: Kida, Jeff (ed.), Natural wonders are big in Arizona; a portfolio. *Arizona Highways*, 98(1) (January): 24-25 (legend on p. 27). 📷

PART 28. SEPARATE IMAGERY IN THE GRAND CANYON AND LOWER COLORADO RIVER REGIONS

- 2022 28.1545 Clouds begin to clear from the Canyon as snow and a winter storm continue to shroud the South Rim. This photo was made near Pipe Creek Vista, which is roughly a mile southeast of the South Rim visitors center. *In*: Kida, Jeff (ed.), *Natural wonders are big in Arizona*; a portfolio. *Arizona Highways*, 98(1) (January): 34-35. 📷
- 2022 28.1580 Claire Curran. September 2021, digital, Grand Canyon. *In*: Kida, Jeff, Stieve, Robert, and Whitney, Keith (eds.), *The Next Best*; a portfolio. *Arizona Highways*, 98(12) (December): 29. [Lightning strike at Moran Point.] [Portfolio comprises “25 best photographs of the past 10 years” in *Arizona Highways*; dates indicate original publication date.] 📷
- 2022 28.1581 Claire Curran. January 2022, digital, Grand Canyon. *In*: Kida, Jeff, Stieve, Robert, and Whitney, Keith (eds.), *The Next Best*; a portfolio. *Arizona Highways*, 98(12) (December): 29. [Winter storm clearing at Pipe Creek Vista.] [Portfolio comprises “25 best photographs of the past 10 years” in *Arizona Highways*; dates indicate original publication date.] 📷
- 2022 28.1582 A winter storm begins to clear from the Grand Canyon, as viewed from the snowy South Rim. *In*: Kida, Jeff (ed.), *It All Started With the Snow*; a portfolio. *Arizona Highways*, 98(12) (December): 48-49 [legend, p. 50]. 📷
- 2022 28.1616 Considered for *The Journal: Photography*, April 2022. Sand verbenas, evening primroses and other wildflowers proliferate on a rippled sand dune in the Havasu Wilderness. This nearly 18,000-acre wilderness area, part of which is in California, protects numerous plant and animal species and offers pristine desert hiking. *In*: Stieve, Robert (ed.), *The year in pictures : 2022*. Phoenix: *Arizona Highways*, p. 36 (legend on p. 37). [Volume comprises outtakes from 2022 issues of *Arizona Highways*. Distributed late December 2022 with the January 2023 issue.] 📷
- 2023 28.1606 Beneath a layer of storm clouds, long shadows form on the Grand Canyon’s layered buttes in early morning light. This view is from Yavapai Point, just northwest of the South Rim visitors center. *In*: Kida, Jeff (ed.), *We skipped to the good part*; a portfolio. *Arizona Highways*, 99(1) (January): 26-27 (legend on p. 28). 📷
- 2023 28.1609 A summer monsoon storm moves to the northeast as sunset colors emerge in a view from Lipan Point on the South Rim. *In*: Kida, Jeff (ed.), *We skipped to the good part*; a portfolio. *Arizona Highways*, 99(1) (January): 30-31 (legend on p. 32). 📷
- 2023 28.1642 Morning light reveals frost on leaves along Forest Road 214, one of many forest roads north of the North Rim of the Grand Canyon. *In*: Kida, Jeff, and Whitney, Keith (eds.), *Out in the Cold*; a portfolio. *Arizona Highways*, 99(12) (December): 29. 📷
- 2023 28.1656 Considered for *Winter Lace*, December 2023. Snow accents aspen trunks along a forest road northwest of the North Rim entrance to Grand Canyon National Park. *In*: Stieve, Robert (ed.) *The year in pictures : 2023*. Phoenix: *Arizona Highways*, p. 15 (legend on p. 14). [Volume comprises outtakes from 2023 issues of *Arizona Highways*. Distributed late December 2023 with the January 2024 issue.] 📷
- 2023 28.1657 Considered for *Out in the Cold*, December 2023. Snow and clouds blanket the Grand Canyon in a view from near Pipe Creek Vista, an overlook on the South Rim. In clearer weather, this overlook, just off Desert View Drive, offers a view of its namesake waterway as it winds toward the Colorado River. *In*: Stieve, Robert (ed.) *The year in pictures : 2023*. Phoenix: *Arizona Highways*, pp. 16-17. [Volume comprises outtakes from 2023 issues of *Arizona Highways*. Distributed late December 2023 with the January 2024 issue.] 📷

PART 28. SEPARATE IMAGERY IN THE GRAND CANYON AND LOWER COLORADO RIVER REGIONS

- 2023 28.1658 Considered for *Let There Be Light*, September 2023. A shallow pool at Coyote Buttes South, a remote section of Northern Arizona’s Vermilion Cliffs, mirrors the colors of sunrise. This area and the neighboring Coyote Buttes North are administered by the Bureau of Land Management, and a permit is required to visit. *In*: Stieve, Robert (ed.) *The year in pictures : 2023*. Phoenix: Arizona Highways, p. 51 (legend on p. 50). [Volume comprises outtakes from 2023 issues of *Arizona Highways*. Distributed late December 2023 with the January 2024 issue.] 📷
- 2024 28.1649 A snowy Grand Canyon greets the rising sun in a view from Yavapai Point, northeast of Grand Canyon Village on the South Rim. The trail visible in this photo is the Plateau Point Trail, which is closed until March 2025 for replacement of the pipeline that supplies water to the South Rim. *In*: Kida, Jeff, and Whitney, Keith (eds.), *The Big Chill*; a portfolio. *Arizona Highways*, 100(1) (January): 24-25 (legend on p. 27). 📷
- 2024 28.1650 Heavy snow and low clouds dominate a winter view from the South Rim’s Mather Point. This is where many South Rim visitors get their first view into the Canyon. *In*: Kida, Jeff, and Whitney, Keith (eds.), *The Big Chill*; a portfolio. *Arizona Highways*, 100(1) (January): 28-29 (legend on p. 30). 📷
- 2024 28.1651 A gnarled tree at Yavapai Point wears a heavy blanket of snow as it punctuates a view into the Canyon’s depths. Yavapai Point is an easy walk northwest from Mather Point. *In*: Kida, Jeff, and Whitney, Keith (eds.), *The Big Chill*; a portfolio. *Arizona Highways*, 100(1) (January): 30. 📷
- 2024 28.1652 Trees, hoodoos and the Canyon’s walls wear a blanket of snow in morning light at the South Rim’s Grandview Point. This scenic spot east of Grand Canyon Village was the site of the Grandview Hotel in the late 1800s and early 1900s. *In*: Kida, Jeff, and Whitney, Keith (eds.), *The Big Chill*; a portfolio. *Arizona Highways*, 100(1) (January): 34. 📷
- 2024 28.1693 Heavy snow on the South Rim anchors a sunset view of storm clouds clearing from the Grand Canyon. This view is from Yavapai Point, just northwest of the South Rim’s visitor center. *In*: Kida, Jeff, and Whitney, Keith (eds.), *Cold Pursuit*; a portfolio. *Arizona Highways*, 100(12) (December): 32-33. 📷


D

Daingerfield, Elliott


- 1980 28.767 The Grand Canyon. *American Medical Association, Journal*, 244(7) (August 15): cover. [Accompanied by an explanatory essay, “The Cover”, by William A. Check, p. 662.] [1921 oil on canvas painting by Daingerfield, in the collections of the North Carolina Museum of Art, Raleigh.] 🖼️

PART 28. SEPARATE IMAGERY IN THE GRAND CANYON AND LOWER COLORADO RIVER REGIONS


Dale, Benjamin


2020 28.1471 Boatman working. *Boatman's Quarterly Review*, 33(3) (Fall): inside front cover. [Boatman dozing on Tapeats ledge at Great Unconformity.] 


Dale, O'Conner

2022 28.1583 "I hope you flip" by O'Conner the oracle child. Courtesy of Andrea Mikus. *Boatman's Quarterly Review*, 35(4) (Winter 2022-2023): 46. [Underwater view of three people hanging on to a flipped oar raft.] 


Dale, Ote

1994 28.74 Nankoweap. *In*: Sadler, Christa (ed.), *There's this river : Grand Canyon boatman stories*. Flagstaff, Arizona: Red Lake Books, following p. 56. 


2006 28.567 Blacktail. *In*: Sadler, Christa (ed.), *There's this river . . . : Grand Canyon boatman stories*. Flagstaff, Arizona: This Earth Press, 2nd ed., p. 66. 

2006 28.587 Havasu, the fairytale. *In*: Sadler, Christa (ed.), *There's this river . . . : Grand Canyon boatman stories*. Flagstaff, Arizona: This Earth Press, 2nd ed., in plate section following p. 154. 

Daniel, Tom


2015 28.1158 North Rim, Kaibab Plateau. Aspens in green, orange and yellow line a meadow near Kaibab Lodge and DeMotte Campground. *In*: Kida, Jeff (ed.), Fall color; our annual portfolio of oaks, aspens, maples and more. *Arizona Highways*, 91(10) (October): 20-21. 


Danielsen, Tom

1990 28.75 [Grand Canyon in winter.] *Arizona Highways*, 66(12) (December): outside back cover. 

≡ CROSS-LISTINGS |CITED» GCNHA Monograph 8: page 12-11|





2006 28.602 7:03 A.M. Dramatic drop. *Arizona Highways*, 82(10) (October): 4. [Toroweap.] 

2017 28.1223 Sunlight peeks through winter storm clouds to illuminate the Grand Canyon's O'Neill Bute, as seen from Yaki Point on the South Rim. *In*: Kida, Jeff (ed.), The big pictures: Grand Canyon; a portfolio. *Arizona Highways*, 93(1) (January): 16-17. 


2017 28.1224 With the North Rim in the background, snow covers the rocks and trees of the South Rim's Moran Point, located east of the Grand Canyon Visitor Center. *In*: Kida, Jeff (ed.), The big pictures: Grand Canyon; a portfolio. *Arizona Highways*, 93(1) (January): 18-19. 

PART 28. SEPARATE IMAGERY IN THE GRAND CANYON AND LOWER COLORADO RIVER REGIONS


Danley, Richard L.

- | | | |
|------|--------|--|
| 1995 | 28.76 | Grand Canyon—Osiris Temple. <i>In</i> : A portfolio. <i>Arizona Highways</i> , 71(12) (December): 26.  |
| 2001 | 28.412 | U.S.G.S. benchmark at Cape Final, Grand Canyon National Park. <i>Plateau Journal</i> , 5(1) (Spring/Summer): cover [legend, p. 2].  |
| 2005 | 28.520 | Clouds suffuse the Grand Canyon below Mount Hayden and Point Imperial. <i>Arizona Highways</i> , 81(12) (December): cover, 1.  |
| 2005 | 28.521 | A Cape Royal vista offers a sunset view of the North Rim of the Grand Canyon. <i>Arizona Highways</i> , 81(12) (December): inside front cover-1.  |
-


David O. Wiley Associates, Inc.

- | | | |
|------|--------|---|
| 1990 | 28.513 | The Grand Canyon, from the Kaibab Trailhead. Note the federal depository logo on the hiker's knapsack. <i>Arizona Libraries</i> , (4) (Spring): cover, 1.  |
|------|--------|---|
-


Davis, Wayne

- | | | |
|------|-------|---|
| 1968 | 28.77 | Eternal music of falling water. <i>Arizona Highways</i> , 44(6) (June): inside back cover. [Havasu Falls.]  |
|------|-------|---|
-


Day, Marilyn

- | | | |
|------|--------|--|
| 2012 | 28.860 | Sue, Patsy and Chris Cool at the Grand Canyon. <i>In</i> : Steward of the month—Sue Cool. <i>St. Michael's Newsletter</i> (St. Michael's Church, Marblehead, Massachusetts), (March): 5. [No text note.]  |
|------|--------|--|
-

De Lay, H. S.

- | | | |
|------|--------|--|
| 1909 | 28.757 | Grand Canon and Colorado River, Arizona. <i>In</i> : <i>Lucky Ten Bar. Of Paradise Valley. His humorous, pathetic and tragic adventures. By C. M. Stevans. The story copiously illustrated. By H. S. De Lay. His travels by reproductions from photographs [sic] constituting almost a pictorial America.</i> Chicago: Rhodes and McClure Publishing Co., facing p. 22. [Volume, 279+ pp., is fiction; no other mention of Grand Canyon than this illustration, which is a view at Toroweap, not an original by De Lay.]  |
|------|--------|--|
-

Decora Book Co.

- | | | |
|---------|---------|--|
| NO DATE | 28.1477 | <i>Grand Canyon.</i> [No place]: Decora Book Co., [300] pp. (National Parks.) [2020.] [NOTE: This is a decorative book only, with illustrated cover but no content, intended for ornamental interior-design use on shelves or tables.]  |
|---------|---------|--|
-

PART 28. SEPARATE IMAGERY IN THE GRAND CANYON AND LOWER COLORADO RIVER REGIONS

Deng, Chenglong [邓成龙]

- 2010 28.1252 Grand Canyon. *PGL Letters* (Paleomagnetism and Geochronology Laboratory, Institute of Geology and Geophysics, Chinese Academy of Sciences, Beijing), 2010(1) (March) (whole number 7): cover. [In Chinese. Serial title in English, thus.] 📷

Detering, Hank

- 2009 28.685 [Photograph.] *Grand Canyon River Runner*, (8) (Spring): 8. 📷

Detering, Susan

- 2009 28.710 [Artwork.] *Boatman's Quarterly Review*, 22(4) (Winter 2009-2010): 2, 24, 41, 44. ["Deer Creek Falls", p. 2; "They're Watching", p. 24; "Radiating Wall", p. 41; "Scouting Hermit", p. 44.] 📷
- 2013 28.997 [Photograph.] *Grand Canyon River Runner*, (16) (Winter): 2. 📷

Di Grappa, Carol

- 1980 28.78 (ED.) *Landscape: Theory*. New York: Lustrum Press, Inc., 175 pp. [See "Butte, Marble Canyon, Arizona, 1954" [aerial photo], p. 111.] 📷
 ≡ CROSS-LISTINGS [CITED» GCNHA Monograph 8: page 12-6]

Dible, Craig

- 2002 28.1373 The Grand Canyon Executive Committee at the Grand Canyon National Park. *Canyon Echo* (Sierra Club, Grand Canyon Chapter), 38(6) (November/December): 7. 📷


Dicker, Kiana

- 1992 28.79 The beauty of individual differences. *Southwestern Profile*, 15(4) (November/December/January 1992-1993): 10-13. [See John Henry Waddell sculpture, "En Balance", p. 11.] 📷


Dietrich, Dick

- 1968 28.80 Storm's a'coming—North Rim. *Arizona Highways*, 44(6) (June): 23. 📷
- 1968 28.81 Winter day ends at Grand Canyon. *Arizona Highways*, 44(6) (June): 28. 📷
- 1985 28.82 Near Point Imperial, North Rim, Grand Canyon. *In: A sampler of sixty years of Arizona Highways* [FEATURE]. *Arizona Highways*, 61(4) (April): 42-43 [legend on p. 41]. 📷
- 1991 28.83 [Photograph of "Kolb Brothers Studio"; it actually is a view of Lookout Studio.] *Arizona Highways*, 67(2) (February): outside back cover [legend on p. 1]. [See also letters to the editor regarding this error, from Marc Dolose (ITEM NO. 2.12182) and


PART 28. SEPARATE IMAGERY IN THE GRAND CANYON AND LOWER COLORADO RIVER REGIONS

from Neil W. Wiker (ITEM NO. 2.12183), and editorial reply, 67(9) (September): 3 (ITEM NO. 2.12184 [Arizona Highways, 1991]).] 

≡ CROSS-LISTINGS |CITED» GCNHA Monograph 8: page 12-12|


1998 28.87 [View from Yavapai Point.] *Arizona Highways*, 74(10) (October): back cover. 

DiGiorgio, Joseph


1985 28.88 Grand Canyon series no. 2. *Art in America*, 74 (February): 16. 

≡ CROSS-LISTINGS |CITED» GCNHA Monograph 8: page 12-12|


Digital Vision

2001 28.1092 Grand Canyon, Arizona. *In*: Pojeta, John, Jr., and Springer, Dale A., *Evolution and the fossil record*. Alexandria, Virginia: American Geological Institute, and The Paleontological Society, back cover (credit on p. ii). [No text mention of Grand Canyon.] 


Dimock, Brad; Carpenter, Geoff; AND Hamilton, Lynn

2010 28.760 [Photographs] *In*: Smith, Latimer, Guides Training Seminar 2010. *Boatman's Quarterly Review*, 23(2) (Summer): 14-15. 


Dittli, John

2008 28.645 The sure-footed bighorn thrives in rocky, mountainous terrain (a ram near Blacktail Canyon above the Colorado River in Grand Canyon National Park). *Smithsonian*, 38(12) (March): [contents page]. [Illustrates an article about bighorn sheep in Glacier National Park, Montana.] 

Doerfler, Fred


2009 28.711 [Photo of rock art.] *In*: Postcards from the Canyon [SECTION]. *Grand Canyon River Runner*, (9) (Fall): 9. 

Doolittle, Karen


2006 28.548 [Photographs.] *Grand Canyon River Runner*, (3) (Fall): 2, 11. 

Doolittle, Linda

2006 28.547 [Photographs.] *Grand Canyon River Runner*, (3) (Fall): 2, 8-9, 13. 

2007 28.613 Kanab Creek. *Grand Canyon River Runner*, (4) (Spring): 2. [Aerial view.] 

2007 28.614 Petroglyph, Tanner. *Grand Canyon River Runner*, (4) (Spring): 3. 

2007 28.615 Ocotillo. *Grand Canyon River Runner*, (4) (Spring): 13. 

PART 28. SEPARATE IMAGERY IN THE GRAND CANYON AND LOWER COLORADO RIVER REGIONS

Doss, Summer

- 2020 28.1453 Morning light. *Boatman's Quarterly Review*, 33(2) (Spring [*sic*, Summer]): 2. [River scene in Grand Canyon.] 📷

Dovenspike, Becky Thevenin

- 2014 28.1041 Still smilin' after 50 years of runnin' rivers. Former Western River Expeditions' boatmen Paul Thevenin, Art Fenstermaker, Art Gallenson, and Clyde Ross Morgan, at Paul's 80th birthday party. *Boatman's Quarterly Review*, 27(2) (Summer): 48. 📷

Dowling, Ross K.

- 2006 28.1268 Tourists on mule back viewing the Grand Canyon, beneath the rim, Arizona, USA. *In*: Dowling, Ross K., and Newsome, David (eds.), *Geotourism : sustainability, impacts and management*. Amsterdam, Boston, Heidelberg, London, New York, Oxford, Paris, San Diego, San Francisco, Singapore, Sydney, and Tokyo: Elsevier Butterworth-Heinemann, front cover [part of a collage]. [Legends with photo credits, p. [ii]. Cover credits list "David Newsome", "Edited by Ross Dowling".] 📷
- 2006 28.1269 The Grand Canyon, Arizona, USA, one of the most spectacular examples of geotourism on the planet. *In*: Dowling, Ross K., and Newsome, David (eds.), *Geotourism : sustainability, impacts and management*. Amsterdam, Boston, Heidelberg, London, New York, Oxford, Paris, San Diego, San Francisco, Singapore, Sydney, and Tokyo: Elsevier Butterworth-Heinemann, back cover [part of a collage]. [Legends with photo credits, p. [ii]. Cover credits list "David Newsome", "Edited by Ross Dowling".] 📷

Dreiseszun, Steve

- 1991 28.89 [Photograph of Phoenix Suns basketball team forward Tim Perry in Arizona Office of Tourism publicity photo at Grand Canyon.] *Arizona Highways*, 67(2) (February): 1. 📷
 ≡ CROSS-LISTINGS |CITED» GCNHA Monograph 8: page 12-12|

Dryer, I.

- 1965 28.391 [Untitled.] *In*: A Colorado River portfolio. *Westways*, 57(10, Part 1): [29]. 📷

Dubin, Don

- 2014 28.1076 Morning quiet. *Grand Canyon River Runner*, (17) (Summer): 16. [Photograph.] 📷

Dubois, Marcel, AND Guy, Camille

- 1899 28.818 *Album géographique. Tome III. Les régions tempérées*. Paris: Armand Colin et Cie., 244 pp. [See p. 202, Figure 391, "Cañons du Colorado" (drawing).] [In French.] 📷
-

PART 28. SEPARATE IMAGERY IN THE GRAND CANYON AND LOWER COLORADO RIVER REGIONS

Duncan, Allan

- 2003 28.1238 The magnificent Grand Canyon looking up from the bottom. *In: Grand Canyon Tusayan guide : Spring 2003.* Williams, Arizona: Williams-Grand Canyon News, cover, 4. [Actually a view in Marble Canyon looking downstream along the Colorado River from the Nankoweap granaries.] 📷

Duffy, Lynda

- 2004 28.1240 There are many scenic points along the South Rim of the Grand Canyon that are ideal for capturing a photograph. *In: Grand Canyon Tusayan guide : Summer 2004.* Williams, Arizona: Williams-Grand Canyon News, cover, 4. [View of woman seated on rock wall photographing the canyon.] 📷

Dunning, N. A.

- 1891 28.736 (ED.-IN-CHIEF) *The Farmers' Alliance history and architectural digest.* Washington, D.C.: Alliance Publishing co., 742 pp. [See facing p. 225, "Grand Cañon of Colorado River, Arizona." No text note found.] 📷

Dunnington, Tom

- 1963 28.463 [Hoover Dam.] *In: Dodge, Bertha S., Engineering is like this.* (Drawings by Tom Dunnington.) Boston and Toronto: Little, Brown and Co., cover and dust jacket. [NOTE: Hoover Dam is not mentioned in the text.] 📷

Durnan, Richard

- 2001 28.413 Sitting around the campfire at 110-Mile Camp, Grand Canyon, Arizona. *In: Railriders : Summer [2001]* [clothing catalogue]. Watertown, Massachusetts: Railriders, p. 29. 📷
- 2005 28.512 [Panoramic photo of Colorado River from Nankoweap Granary.] Hot Shot [SECTION]. *Canoe and Kayak*, (July): 36-37. 📷

Dykinga, Jack

- 1993 28.90 Whitewater rapids disturb the flow of the Colorado River on its serpentine journey through the Grand Canyon. *In: The land I love* [FEATURE]. *Arizona Highways*, 69(12) (December): 14-15. [View from above.] 📷
- 1995 28.91 Paria Canyon—Vermilion Cliffs Wilderness. *In: A portfolio.* *Arizona Highways*, 71(12) (December): 20, 21. [Two photographs.] 📷
- 1998 28.92 Dawn, Quartermaster Canyon Overlook, Grand Canyon West, Hualapai Indian Reservation. *In: The spirit of Arizona; a portfolio.* *Arizona Highways*, 74(12) (December): 16-17. 📷

PART 28. SEPARATE IMAGERY IN THE GRAND CANYON AND LOWER COLORADO RIVER REGIONS

- 2005 28.524 Alto Golfo Biosphere Reserve, Mexico. *In*: Visions of Earth [SECTION]. *National Geographic*, (October). [Aerial photographs on Colorado River delta.] 📷
- 2006 28.1168 Reserva de la Biosfera del Alto Golfo, México. *In*: Visiones de la Tierra [SECTION]. *National Geographic España*, 18(1) (January): [xii]-[xiii]. [Aerial photograph of Colorado River delta.] [In Spanish.] 📷
- 2006 28.533 Misty sentinel. *Arizona Highways*, 82(8) (August): inside front cover-1. [Douglas fir in fog, North Kaibab Trail.] 📷
- 2006 28.536 Conquistador Aisle. *In*: Ode to joy [FEATURE]. *Arizona Highways*, 82(12) (December): 14-15. 📷
- 2009 28.707 Blushing beauty. Seen from Moran Point, the North Rim of the Grand Canyon, cloaked with a blanket of fresh snow, glows beneath a brilliant dawn sky. *In*: Ensenberger, Peter, and Kida, Jeff (eds.), Peace on Earth [FEATURE]. *Arizona Highways*, 85(12) (December): 10. 📷
- 2009 28.708 Natural art. *In*: Ensenberger, Peter, and Kida, Jeff (eds.), Peace on Earth [FEATURE]. *Arizona Highways*, 85(12) (December): cover, 1. [Lichen in Marble Canyon.] 📷
- 2011 28.829 Grand Canyon. *In*: Kida, Jeff (ed.), Best ever. Period. [WHOLE-ISSUE FEATURE]. *Arizona Highways*, 87(12) (December): 30. [Originally published in August 2006 issue.] 📷
- 2011 28.831 Paria Canyon. *In*: Kida, Jeff (ed.), Best ever. Period. [WHOLE-ISSUE FEATURE]. *Arizona Highways*, 87(12) (December): 40-41. [Originally published in January 2010 issue.] 📷
- 2011 28.833 Grand Canyon. *In*: Kida, Jeff (ed.), Best ever. Period. [WHOLE-ISSUE FEATURE]. *Arizona Highways*, 87(12) (December): 46-47. [Originally published in May 2010 issue. Little Colorado River.] 📷
- 2012 28.871 A trickle of water reflects blue sky above North Canyon in Grand Canyon National Park. *In*: Kida, Jeff (ed.), It's Mostly Water; a portfolio. *Arizona Highways*, 88(7) (July): 41. 📷
- 2013 28.956 Grand Canyon. *In*: Kida, Jeff (ed.), Our Favorite Color; a portfolio [FEATURE]. *Arizona Highways*, 89(12) (December): 2-3. 📷
- 2017 28.1227 During an inversion, layers of clouds surround Mount Hayden, named for Arizona pioneer Charles Trumbull Hayden. *In*: Kida, Jeff (ed.), The big pictures: Grand Canyon; a portfolio. *Arizona Highways*, 93(1) (January): 22-23. 📷
- 2018 28.1311 As the Colorado's current streams over a gravel bar, the river's calm water mirrors the Canyon's sheer cliffs. *In*: Kida, Jeff (ed.), A river so long; a portfolio. *Arizona Highways*, 94(5) (May): 33. 📷
- 2020 28.1436 The view from Cape Royal includes the distant San Francisco Peaks, as seen in this Jack Dykinga photo from *Grand Canyon: A Photographer's Favorite Viewpoints*. *Arizona Highways*, 96(1) (January): cover 1 of mailing wrapper for "The Grand Canyon" issue. [The wrapper promotes Arizona Highways Grand Canyon products, including Dykinga *et al.* (2018, ITEM NO. 2.28927).] 📷
- 2020 28.1440 [Little Colorado River.] *In*: Kida, Jeff (ed.), The evolution of landscape photography; a portfolio. *Arizona Highways*, 96(4) (April): 53. [From the May 2010 issue.] 📷

PART 28. SEPARATE IMAGERY IN THE GRAND CANYON AND LOWER COLORADO RIVER REGIONS





- 2021 28.1559 Considered for *Leafing Through Arizona*, October 2021. Autumn-hued cottonwoods at Western Arizona’s Cibola National Wildlife Refuge stand in rising water. The refuge, which is adjacent to the Colorado River, protects native fish populations and serves as a migratory corridor for grebes, herons, egrets and other bird species. *In*: Stieve, Robert (ed.), *The year in pictures : 2021*. Phoenix: Arizona Highways, pp. 70-71. [Volume comprises outtakes from 2021 issues of *Arizona Highways*. Distributed late December 2021 with the January 2022 issue.] 📷
- 2022 28.1615 Considered for *Natural Wonders Are Big in Arizona*, January 2022. The rising sun strikes a wall of the Grand Canyon near Shoshone Point, as seen amid snow-covered trees. *In*: Stieve, Robert (ed.), *The year in pictures : 2022*. Phoenix: Arizona Highways, p. 14. [Volume comprises outtakes from 2022 issues of *Arizona Highways*. Distributed late December 2022 with the January 2023 issue.] 📷
- 2022 28.1621 Considered for *Heading North for the Summer*, August 2022. The blooms of a New Mexico locust add bursts of color to an aspen grove in the Kaibab National Forest. *In*: Stieve, Robert (ed.), *The year in pictures : 2022*. Phoenix: Arizona Highways, pp. 54-55. [Volume comprises outtakes from 2022 issues of *Arizona Highways*. Distributed late December 2022 with the January 2023 issue.] 📷

E




Edwards, Dave

- 2004 28.507 [Photographs.] *The Wild Thing* (Grand Canyon Wildlands Council Newsletter), (Summer): 7, 13; see also p. 12. 📷
- 2008 28.635 AzRA trip camped at the mouth of Olo Canyon, early July, 1983. *In*: 1983; the 25th anniversary [FEATURE]. *Boatman’s Quarterly Review*, 21(1) (Spring): 23. 📷
- 2008 28.636 Exhausted guides, Louise Teal and Don Briggs, getting a little rest after another high water day. *In*: 1983; the 25th anniversary [FEATURE]. *Boatman’s Quarterly Review*, 21(1) (Spring): 35. 📷
- 2008 28.637 Abandoned motor-rigs below Crystal. [Two photos.] *In*: 1983; the 25th anniversary [FEATURE]. *Boatman’s Quarterly Review*, 21(1) (Spring): 35. 📷
- 2008 28.643 Photographic proof of high water whirlpools! *In*: 1983; the 25th anniversary [FEATURE]. *Boatman’s Quarterly Review*, 21(1) (Spring): 52. 📷
- 2010 28.732 A rock-climber takes a leap of faith at Grand Canyon National Park. *In*: Out for adventure; a portfolio [FEATURE]. *Arizona Highways*, 86(6) (June): 24-25. [More probably a leap in the (unseen) Colorado River.] 📷
- 2010 28.733 Wesley Smith takes on the fury of the Colorado River’s Lava Falls, the strongest rapid on the river. *In*: Out for adventure; a portfolio [FEATURE]. *Arizona Highways*, 86(6) (June): 26-27. 📷


PART 28. SEPARATE IMAGERY IN THE GRAND CANYON AND LOWER COLORADO RIVER REGIONS

- | | | |
|------|---------|---|
| 2010 | 28.748 | [Dory in Marble Canyon.] <i>In: 99 things to do in northern Arizona 2010.</i> Flagstaff: Arizona Daily Sun and Mountain Living Magazine, cover, 5.  |
| 2011 | 28.1266 | [Grand Canyon Trust members on Colorado River trip in Grand Canyon.] <i>In: Report to donors : Grand Canyon Trust : 2011.</i> [Flagstaff, Arizona]: Grand Canyon Trust, back cover.  |
| 2013 | 28.938 | [Grand Canyon.] <i>Boatman's Quarterly Review</i> , 26(2) (Summer): 1, 2. [Cover photo.]  |
| 2020 | 28.1492 | Study, from a sketchbook. <i>Boatman's Quarterly Review</i> , 33(4) (Winter 2020-2021): 46. [Watercolor. Margin labeled by artist, "Desert one".]  |


Egnoire, Stephen

- | | | |
|------|---------|---|
| 2021 | 28.1495 | Tilted layers of billion year-old Dox sandstone are revealed by the Colorado River in the eastern Grand Canyon. Grand Canyon National Park, AZ. <i>The Gulch</i> (Durango, Colorado), (15) (Spring): cover (legend inside front cover).  |
| 2021 | 28.1496 | Near the confluence of Havasu Creek and the Colorado River. Grand Canyon National Park, AZ. <i>The Gulch</i> (Durango, Colorado), (15) (Spring): inside back cover. [Photo of Havasu Creek.]  |
| 2021 | 28.1537 | A view across the depths of the Grand Canyon to 12,637-foot Humphreys Peak. Grand Canyon National Park, AZ. <i>The Gulch</i> (Durango, Colorado), (18) (Winter 2021/2022): 9.  |


El Tovar Studio

- | | | |
|------|---------|---|
| 1923 | 28.1526 | Colorado River bridge, Grand Canyon, from south approach trail. <i>Saturday Evening Post</i> , 195(33) (February 10): 106. ("Photo by El Tovar Studio, Grand Canyon, Arizona. Courtesy of National Park Service".)  |
|------|---------|---|


Ellis, Robert

- | | | |
|------|---------|--|
| 2012 | 28.1128 | Mario on the precipice of the Grand Canyon. <i>In: Our Contest Winners.</i> <i>Drexel Magazine</i> (Drexel University, Philadelphia), 21(2) (Spring/Summer): 5. ["Where's Mario?" contest. Cutout of Drexel University dragon mascot, Mario, standing at South Rim.]  |
|------|---------|--|

Ellis-Sawyer [firm]

- | | | |
|------|--------|--|
| 1965 | 28.422 | Long Day's Journey's End—Grand Canyon. <i>Arizona Highways</i> , 41(4) (April): inside front cover, 1.  |
|------|--------|--|

Elmer, Carlos

- | | | |
|------|--------|--|
| 1954 | 28.990 | Indian Watch Tower at Grand Canyon. <i>Desert Magazine</i> , 17(12) (December): cover, 3. [The Watchtower, Desert View, Grand Canyon.]  |
|------|--------|--|

PART 28. SEPARATE IMAGERY IN THE GRAND CANYON AND LOWER COLORADO RIVER REGIONS

- | | | |
|------|---------|--|
| 1956 | 28.423 | Afternoon on Lake Mohave. <i>Arizona Highways</i> , 32(3) (March): 40, inside back cover. 📷 |
| 1960 | 28.1027 | Colorado River Aqueduct at its crossing by U.S. Highway 60 near Indio, California, in the heart of the Colorado Desert. In the distance is the snow-clad peak of Mt. San Gorgonio, 11,485 feet. <i>Desert Magazine</i> , 23(2) (February): cover, 6. 📷 |
| 1965 | 28.424 | Toroweap Evening—Grand Canyon. <i>Arizona Highways</i> , 41(4) (April): 40, inside back cover. 📷 |
| 1968 | 28.93 | Blue waters of Lake Mohave behind Davis Dam. <i>Arizona Highways</i> , 44(7) (July): 19. [Actually river below Davis Dam.] 📷 |
| 1968 | 28.94 | Rainbow over Lake Mohave. <i>Arizona Highways</i> , 44(7) (July): 23. 📷 |
-

Elms, David, Jr.

- | | | |
|------|--------|--|
| 1992 | 28.95 | Visitors to the South Rim of the Grand Canyon last summer had a spectacular view of the eclipse of the sun [legend for color photo]. <i>Arizona Highways</i> , 68(2) (February): 1. [Grand Canyon itself not seen.] 📷
≡ CROSS-LISTINGS CITED» GCNHA Monograph 8: page 12-12 |
| 2012 | 28.877 | Havasu Creek cascades over Beaver Falls on the Havasupai Indian Reservation in the Grand Canyon. <i>Arizona Highways</i> , 88(8) (August): cover, 1. 📷 |
-

Els, Kate Sprandio

- | | | |
|------|---------|---|
| 2017 | 28.1464 | Kate Sprandio Ells '10 visited the Grand Canyon last spring and made sure to wear her CHC gear during her trip. <i>In: Griffins on the Go!</i> [SECTION]. <i>Chestnut Hill College Magazine</i> (Philadelphia), (Fall): 11. 📷 |
|------|---------|---|
-

Elston, Dave

- | | | |
|------|--------|---|
| 2010 | 28.846 | Early Morning Vishnu. <i>Grand Canyon River Runner</i> , (10) (Summer): 1. [Photo of Colorado River and Vishnu Schist.] 📷 |
|------|--------|---|
-

Embree, Glenn

- | | | |
|------|-------|---|
| 1964 | 28.96 | A lake pause that refreshes. <i>In: Camera cruising Lake Mohave and Lake Mead</i> [FEATURE]. <i>Arizona Highways</i> , 40(5) (May): 28. [See also p. 18.] 📷 |
|------|-------|---|
-

ESA [European Space Agency]

- | | | |
|------|--------|---|
| 2009 | 28.703 | Grand Canyon. <i>In: Earth From Space</i> [SECTION]. <i>The Eggs</i> (European Geosciences Union Newsletter), (28) (November): 4. [Envisat Medium Resolution Imaging Spectrometer view of greater Grand Canyon region, 24 July 2009.] 📷 |
|------|--------|---|
-

PART 28. SEPARATE IMAGERY IN THE GRAND CANYON AND LOWER COLORADO RIVER REGIONS

Escalanti, Davis

- 1953 28.1337 Creation of Man dance. *From:* Colorado River Indian Tribes [SECTION]. *In:* *The new trail : 1941 : revised 1953 : a book of creative writing by Indian students*. Phoenix: Phoenix Indian School (Phoenix Indian School Print Shop), p. 77. [Sketch.] 🎨

Esschendal, Albert

- 2011 28.1191 Nikonians Steve Johnson, Jim Nichols, and Rick Matheny having fun at a not scheduled but beautiful side tour “the North Rim of the Grand Canyon”. *In:* ANPAT-11 Gallery favorites [SECTION]. *The Nikonian* (Nikonians EMEA Ltd.), (51): 26. [11th Annual Photo Adventure Trip.] 📷

Evans, Eric

- 2012 28.906 [Camp and riverside photos, Colorado River in Grand Canyon.] *In:* *Cascade Outfitters 2012. Looking back: 16 years of Cascade Outfitters photography*. Boise, Idaho: Cascade Outfitters, 68 pp. [See cover (credit, p. 3); pp. 10, 13 (credits with photos).] [Product catalogue.] 📷

Evans, John

- 2006 28.1129 Grand Canyon, AZ. *In:* Machin, Marilyn Murphey, *Gourmet camping cuisine : menus for rafting, canoeing, camping, and RVers*. Austin, Texas: Marilyn Murphey Machin, inside back cover. [Colorado River view.] 📷

Evenchick, Carol

- 2013 28.955 Deer Creek Narrows. *Grand Canyon River Runner*, (15) (Spring): 16. 📷

Everett, Christopher

- 1998 28.97 Deer Creek Falls, Colorado River, Grand Canyon National Park. *Campus Events* (Northern Arizona University), (March): cover. 📷

F

Fahey, Matt

- 2006 28.577 Raven at 75 Mile. *In:* Sadler, Christa (ed.), *There's this river . . . : Grand Canyon boatman stories*. Flagstaff, Arizona: This Earth Press, 2nd ed., in plate section following p. 154. 📷

PART 28. SEPARATE IMAGERY IN THE GRAND CANYON AND LOWER COLORADO RIVER REGIONS

- | | | |
|------|--------|---|
| 2006 | 28.594 | Alive Below Lava: Scotty spins a yarn. <i>In</i> : Sadler, Christa (ed.), <i>There's this river . . . : Grand Canyon boatman stories</i> . Flagstaff, Arizona: This Earth Press, 2nd ed., back cover. 📷 |
| 2007 | 28.624 | Left at Bedrock [under banner title, "Don't You Just Hate That Feeling?"]. <i>Boatman's Quarterly Review</i> , 20(3) (Fall): 48. 📷 |
| 2007 | 28.625 | River Mile 220, Grand Canyon. <i>Boatman's Quarterly Review</i> , 20(3) (Fall): 9. [Star trails.] 📷 |
| 2007 | 28.626 | Temple Tempest. <i>Boatman's Quarterly Review</i> , 20(3) (Fall): 24-25. 📷 |
| 2007 | 28.627 | Trail Canyon, Grand Canyon. <i>Boatman's Quarterly Review</i> , 20(3) (Fall): 39. 📷 |

Fairbank, Bert

- | | | |
|------|--------|---|
| 1938 | 28.973 | Grand Canyon. <i>Desert Magazine</i> , 2(1) (November): 2 [inside front cover]. 📷 |
|------|--------|---|

Fairchild, Hurlstone

- | | | |
|------|-------|--|
| 1950 | 28.98 | <i>An artist's notebook: Selected sketches from studies made at the Grand Canyon</i> . Hollywood, California: Homer H. Boelter, 32 pp. [Includes poems by the artist.] 📷
≡ CROSS-LISTINGS CITED» GCNHA Monograph 8: page 12-12 |
|------|-------|--|

Fareio, Erica

- | | | |
|------|--------|--|
| 2007 | 28.623 | [Artwork.] <i>Boatman's Quarterly Review</i> , 20(2) (Summer): 22, 24, 25, 27, 46. [See also note, "Artist of the Issue", p. 7.] 📷 |
|------|--------|--|

Farnsworth, Allen

- | | | |
|------|--------|--|
| 2003 | 28.761 | Sunrise over the Grand Canyon reveals smoke from the North Rim Fire Complex. <i>In</i> : Brown, Hutch, Photo contest 2001. <i>Fire Management Today</i> , 63(1) (Winter): 30. [Article pp. 24-32.] 📷 |
|------|--------|--|

Farrar, Nancy

- | | | |
|------|---------|--|
| 2013 | 28.1001 | [Photographs.] <i>Grand Canyon River Runner</i> , (16) (Winter): 11. 📷 |
|------|---------|--|

Fassbinder, Steve "Doom"

- | | | |
|------|---------|--|
| 2019 | 28.1470 | A December journey down the Grand Canyon. <i>In</i> : First Tracks [SECTION]. <i>The Gulch</i> (Durango, Colorado), (7) (February/March): 3. 📷 |
|------|---------|--|

Fellows, Larry D.

- | | | |
|------|--------|---|
| 2008 | 28.717 | [Grand Canyon winter scene.] <i>Arizona Geology</i> , 38(3) (Fall/Winter)5. 📷 |
|------|--------|---|

PART 28. SEPARATE IMAGERY IN THE GRAND CANYON AND LOWER COLORADO RIVER REGIONS

Fielder, John

2024 28.1694 [Rafts on the Colorado River in Marble Canyon.] *In*: Water Connects Us All [THEME]. *Field Notes* (The Nature Conservancy, Arizona Chapter), (Spring): cover. [Credit on p. 2.] 📷

Fink, Ralph

2007 28.611 Watercolor. *Grand Canyon River Runner*, (4) (Spring): 2. [Painting, Colorado River scene.] 📷

Finlay, Robert

2015 28.1165 [Kayak on Lake Mead.] *In*: *Eddyline*. [Burlington, Washington]: Eddyline [Eddyline Kayaks], cover (legend on back cover). [2016 product catalog.] 📷

Finnin, Denis

2001 28.425 Grand Canyon. *In*: Mathez, Edmond A. (ed.), *Earth: Inside and out*. New York: New Press, p. [11]. [Credit on p. 223.] 📷

Fitzharris, Tim

2014 28.1010 The Colorado River flows around Horseshoe Bend, near Page in northern Arizona. *In*: Kida, Jeff (ed.), A picture's worth . . . eh, let's skip the words; a portfolio. *Arizona Highways*, 90(4) (April): 30-31. [A differently cropped version of this photograph is used on the cover of this issue.] [Ellipsis is part of title.] 📷

2020 28.1424 The South Rim's Navajo Point offers a view of the Grand Canyon's layered buttes during a summer sunset. *In*: Kida, Jeff, and Whitney, Keith (eds.), This is the start of something big; a portfolio. *Arizona Highways*, 96(1) (January): cover, 1. 📷

2022 28.1547 Ponderosa pines frame Mount Hayden as it towers over the North Rim's Nankoweap Canyon at sunrise. This view is from 8,803-foot Point Imperial, the highest developed overlook in Grand Canyon National Park. *In*: Kida, Jeff (ed.), Natural wonders are big in Arizona; a portfolio. *Arizona Highways*, 98(1) (January): 28. 📷

Flannery, John

1966 28.1405 On the Colorado River in the Grand Canyon. *The Rambler* (Wasatch Mountain Club, Salt Lake City), (May): 4. [Oared raft with "shark-teeth" paint job, in rapid.] 📷

Flechtner, Thomas

1991 28.1144 Steinring, Salton Sea, California/USA 1988. *Du* (Zeitschrift der Kultur) (Zürich), 51(11): 14-15. [In German.] 📷

PART 28. SEPARATE IMAGERY IN THE GRAND CANYON AND LOWER COLORADO RIVER REGIONS

- 1991 28.1145 Auto im Wasser, Salton Sea, California/USA 1988. In Ahlehnung an ein Bild von Richard Misrach. *Du* (Zeitschrift der Kultur) (Zürich), 51(11): 44-45. [In German.] 📷

Fleury, Albert François

- 1988 28.99 Panorama of the Grand Canyon from El Tovar. *Antiques*, 134 (November): 897. 📷
 ≡ CROSS-LISTINGS [CITED» GCNHA Monograph 8: page 12-12]

Forney, Colt

- 2016 28.1218 Grand Canyon South Rim. *In*: Here's Looking At You [READER PHOTOS SECTION]. *National Park Journal* (Grand Canyon Edition) (National Park Trips Media, Boulder, Colorado), 2016: 104. 📷

Frank, Mark

- 2021 28.1519 Saddle Mountain Wilderness. *In*: Kida, Jeff (ed.), Your Wildest Dreams! a portfolio. *Arizona Highways*, 97(11) (November): 31.

Franse, Harry G.

- 2001 28.414 "Hoya Jeva" to the Hopis—baby antelope to you! *The Ol' Pioneer* (Grand Canyon Pioneers Society), 12(2) (April/June): 1. [Ca. 1930 photo.] 📷

Fred Harvey [firm]

- 1916 28.786 Monument erected to John Wesley Powell at the Grand Canon. *Santa Fe Magazine*, 10(5) (April): 53. ["Major J. W. Powell was the first man to explore the Colorado River in a boat. He made the trip in 1869. This memorial was erected by the government at Sentinel Point, a promontory south [sic] of the railway station at Grand Cañon. It is an altar built of weathered limestone, decorated in Indian imagery and supporting a bronze tablet. Photo by courtesy of Fred Harvey's Grand Cañon studio." (entire legend)] 📷
- 1926 28.1590 Grand Canyon, west from Maricopa Point. *National Parks Association, Bulletin*, (49) (March):. 📷






Frick, Michael Gray

- 2005 28.525 [Mennonite woman hiking in Grand Canyon.] *In*: Best of the Money Shot (caption by Ryan Heinsius). *Flagstaff Live!*, 11(51) (December 22-28): 16-17. 📷


Friesner, Craig

- 1992 28.100 Grand Canyon. View looking up South Bass Canyon in the vicinity of "Bedrock Camp". *Canyon Echo* (Sierra Club, Grand Canyon Chapter), 28(1) (February): 4. 📷
 ≡ CROSS-LISTINGS [CITED» GCNHA Monograph 8: page 12-12]


PART 28. SEPARATE IMAGERY IN THE GRAND CANYON AND LOWER COLORADO RIVER REGIONS

- 1992 28.101 Grand Canyon: View of the Grand Canyon near Bass Rapids. *Canyon Echo* (Sierra Club, Grand Canyon Chapter), 28(2) (March): 1. 
≡ CROSS-LISTINGS |CITED» GCNHA Monograph 8: page 12-12|
- 1992 28.1376 Bass Rapids in the Colorado River, Grand Canyon. Waterline in sand (lower left) shows overnight fluctuation of water level. *Canyon Echo* (Sierra Club, Grand Canyon Chapter), 28(10) (December 1992/January 1993): 9. 
- 1993 28.102 Shinumo Rapids in the Grand Canyon. *Canyon Echo* (Sierra Club, Grand Canyon Chapter newsletter), 29(1) (February): 1. 
- 1993 28.1377 Colorado River at the foot of the Bass Trail. *Canyon Echo* (Sierra Club, Grand Canyon Chapter), 29(2) (March): 8. 
- 1993 28.103 Grand Canyon—Colorado River from the South Bass Trail. *Canyon Echo* (Sierra Club, Grand Canyon Chapter newsletter), 29(1) (February): 5. 


Fronske Studio

- 2002 28.471 Grand Canyon tourists rubbing their feet, 1942. *Boatman's Quarterly Review*, 15(3) (Fall): 48. 


Fuller, Alexandra

- 2023 28.1661 Subscriber Spencer Harkins; Grand Canyon National Park. *Mountain Gazette*, (199) (Spring): [11]. [Photograph of Harkins—possibly in Hermit Rapid but background is blurred for focus on raft (*fide* Richard D. Quartaroli, 29 January 2024).] 

Fulton, Frank G.

- 1931 28.1169 A glimpse of the Grand Canyon from Grand Canyon Lodge. *The Union Pacific Magazine* (Union Pacific System, Omaha, Nebraska), 10(7) (July): cover. [Color photograph, with legend on cover.] [See also p. [2], promotional page for Grand Canyon Lodge.] 

Fuqua, Brad

- 2003 28.1239 A group of Grand Canyon tourists take a rest and enjoy the South Rim during a late summer visit to Lookout Studio. *In: Grand Canyon Tusayan guide : Fall 2003*. Williams, Arizona: Williams-Grand Canyon News, cover, 4. 

PART 28. SEPARATE IMAGERY IN THE GRAND CANYON AND LOWER COLORADO RIVER REGIONS

G

Gall, Chris

2017 28.1222 [Grand Canyon illustration.] *Arizona Highways*, 93(1) (January): cover, 1. [See also remarks by the editor, Robert Stieve, p. 2.] 📷

Garner, Eric

2016 28.1215 Grand Canyon South Rim. *In*: Here's Looking At You [READER PHOTOS SECTION]. *National Park Journal* (Grand Canyon Edition) (National Park Trips Media, Boulder, Colorado), 2016: 104. 📷

Garrison, Náníbaa' A.

2008 28.677 Learning to walk in beauty again: My journey through graduate school. *SACNAS News* (Society for Advancement of Chicanos and Native Americans in Science), 11(1) (Summer/Fall): 14-15. [Author's photo, p. 14: "Náníbaa' Garrison on the rim of the Grand Canyon—sacred and healing land." No other mention of Grand Canyon in article.] 📷

Gary Yeowell/Stone


2001 28.402 Mt. Hayden in the mist, Grand Canyon National Park, AZ. *In*: *National Geographic road atlas. 2001 edition*. Mountville, Pennsylvania: MapQuest.com, Inc., cover. [Legend inside front cover. Copyright 2001; copy purchased October 2000.] 📷

Gazit, Doron [גזית, דורון]


2020 28.1468 [Salton Sea.] (למורי מדע וטכנולוגיה בחטיבת הביניים) *ביטאון <קריאת בניינים ביטאון>* [*Kri'at Benayim* [Intermediate Reading] (The National Journal for Science and Technology Teachers in Junior High School)] (משרד החינוך, המזכירות הפדגוגית, [[Israel], Pedagogical Secretariat, Ministry of Education]), (34/35) (July): cover. [Legend (inside front cover, translated here): "Sea Salton, located in California, USA. The sea served as a resort and resort until the middle of the twentieth century, before the ecological disaster that occurred in it due to debris thrown into its waters. The concrete blocks are remnants of a Kit settlement whose residents were forced to leave. The photo was taken in 2016 by Doron Gazit, an environmental artist, as part of the "Red Line" project. "The Red Line is a metaphor for the blood artery of Mother Earth crying out for help and with it I move and create in places in the world that have been affected by global warming and the destructive stupidity of man" (Doron Gazit)."] [In Hebrew.] 📷

PART 28. SEPARATE IMAGERY IN THE GRAND CANYON AND LOWER COLORADO RIVER REGIONS


Genthe, A.

- 1913 28.104 In the Grand Canyon of the Colorado from an autochrome color-photograph. *Delineator*, 83 (September): 13. 
 ≡ CROSS-LISTINGS |CITED» GCNHA Monograph 2: page 20| |CITED» GCNHA Monograph 8: page 12-6|
-



GeoEye, Inc.

- 2011 28.821 GeoEye-1 satellite image of Hoover Dam. *In: GeoEye-1 earth imaging satellite : highest resolution commercial imager launched to date.* Dulles, Virginia: Orbital Sciences Corporation, p. 2. [Fact sheet.] 
-

GeoFORCE Texas

- 2009 28.771 *GeoFORCE Texas : annual report 2009.* Austin: Jackson School of Geosciences, University of Texas at Austin, 30 pp. [See inside front cover, pp. ii, 18.] 
-


George, Kyle

- 2006 28.565 Split twig. *In: Sadler, Christa (ed.), There's this river . . . : Grand Canyon boatman stories.* Flagstaff, Arizona: This Earth Press, 2nd ed., in plate section following p. 42. 
 2006 28.588 Gretchen Youngmans. *In: Sadler, Christa (ed.), There's this river . . . : Grand Canyon boatman stories.* Flagstaff, Arizona: This Earth Press, 2nd ed., in plate section following p. 154. 
-


Georgi, Henry

- 1992 28.105 House Rock Rapid in the Grand Canyon. *Paddle Sports*, 2(1): cover. 
 ≡ CROSS-LISTINGS |CITED» GCNHA Monograph 8: page 12-12|
-


Gertie, Leslie

- 2007 28.628 Reader shot of the month. *Backpacker*, (June): 19. [Deer Creek Falls.] 
-

Getty Images: Comstock


- 2009 28.927 [Navajo Bridge.] *Museum of Science* (Museum of Science, Boston), (Fall): cover, 40. [Original bridge only.] 
-

Giffroy, Renee


- 2006 28.543 [Three photographs.] *In: Snapshots from the canyon [SECTION]. Grand Canyon River Runner*, (2) (Spring): 9. 
-

PART 28. SEPARATE IMAGERY IN THE GRAND CANYON AND LOWER COLORADO RIVER REGIONS








Gilbert, Frank

- 1893 28.753 *The world: Historical and actual. What has been and what is. Our globe in its relations to other worlds, and before man. Ancient nations in the order of their antiquity. The Middle Ages and their darkness. The present peoples of the earth in their gradual emergence from barbarism into the sunlight of to-day, and as they now stand upon the plane of civilization. Together with useful and instructive charts, reference tables and history, finance, commerce and literature from B. C. 1500, to the present time. Statistics of all countries in their alphabetical order.* Chicago: National Library Association, new and revised ed., 714 [717] pp. [Under "Colorado", see illustration, "The Grand Canon of the Colorado", p. 596. The section, "Arizona", p. 594, contains no pertinent information to be cited in this bibliography. No further references to Grand Canyon.] 
-

Gill, David

- 2016 28.1181 [View from elevation of camp in Marble Canyon.] *Grand Canyon River Runner*, (19) (Spring): 20. [From the 2015 Wounded Warriors trip through Grand Canyon.] 
-

Gill, Paul

- 2006 28.605 Grand Canyon 10.01.05. 12:01 A.M. Star tracks. *Arizona Highways*, 82(10) (October): 54-55. 
- 2008 28.652 Grand Canyon. *In*: Kramer, Kelly (ed.), Winter wonderland. *Arizona Highways*, 84(12) (December): 18. 
- 2008 28.653 Havasu Falls. *In*: Kramer, Kelly (ed.), Winter wonderland. *Arizona Highways*, 84(12) (December): 26. 
- 2018 28.1291 Visitors to Grand Canyon National Park line the railing below the South Rim's Desert View Watchtower at sunset. *Arizona Highways*, 94(2) (February): inside front cover-1. 
- 2019 28.1417 The oddly shaped Joshua trees of Grapevine Mesa, north of Kingman in the Mojave Desert, reach skyward after a rare heavy snowstorm. *In*: Denney, Barbara, and Kida, Jeff (eds.), *The white album; a portfolio*. *Arizona Highways*, 95(12) (December): 54-55. 
- 2023 28.1627 It comes in four colors. Red mud, white sand, the turquoise Little Colorado River and the clear Colorado River form a colorful scene at the confluence of the two waterways in Grand Canyon National Park. This spot marks the boundary between Marble Canyon and the main section of the Grand Canyon. *In*: *The Journal* [SECTION]. *Arizona Highways*, 99(3) (March): 5. 
- 2023 28.1660 Considered for *Falling for Arizona*, October 2023. Mooney Falls, on the Havasupai Tribe's Havasu Creek, offers a nontraditional look at autumn in Arizona. Havasu Creek's several waterfalls and blue-green water are among the draws of a hike into Havasu Canyon, a Grand Canyon tributary. *In*: Stieve, Robert (ed.) *The year in pictures : 2023*. Phoenix: *Arizona Highways*, pp. 68-69. [Volume comprises outtakes from 2023 issues of *Arizona Highways*. Distributed late December 2023 with the January 2024 issue.] 
-

PART 28. SEPARATE IMAGERY IN THE GRAND CANYON AND LOWER COLORADO RIVER REGIONS

Gillberg, Allen

- 2022 28.1568 [Photographs.] *Boatman's Quarterly Review*, 35(3) (Fall). [Untitled, raptor in flight, p. 5; "Confluence", p. 6; "Boat entering Waltenberg", p. 31; "Jim Hall in Hermit", p. 45; "Mom and Kids—Conquistador Aisle" (bighorns), p. 46.] 📷

Giovanni, Melissa

- 2022 28.1565 Segoe lily in Tapeats Creek enroute to Thunder River. *Boatman's Quarterly Review*, 35(2) (Summer): inside front cover. 📷
- 2022 28.1567 Reflecting on the Confluence. *Boatman's Quarterly Review*, 35(2) (Summer): 18. 📷

Glaha, Ben D.

- 1947 28.980 [Grand Canyon.] *Desert Magazine*, 10(9) (July): 9. [Photograph illustrating poem by Charles Arthur Porter (ITEM NO. 8.851).] 📷

Glatte, Hayden

- 1996 28.106 [Steve Albrechtson mudender.] *In*: Weird Endo photo contest winners. *Paddler*, 16(5) (October): 45. 📷

Globe Stereograph Company

- 2018 28.1304 On Granger Point, Grand Canyon, Arizona. 1906. Library of Congress Prints and Photographs Division. *The Ol' Pioneer* (Grand Canyon Historical Society), 29(1) (Winter): back cover. [Photographic reproduction of stereoview card by The Globe Stereographic Company, Chicago, no. 5319. Man standing in snow.] 📷

Goldman, Melvin

- 1964 28.107 Wrinkled pink walls lure us on. *Arizona Highways*, 40(7) (July): cover. [Kanab Canyon.] 📷

Goldwasser, Rick

- 2021 28.1557 Considered for *When You Can't Go Any Farther*, June 2021. Layered sandstone formations fill the landscape at Coyote Buttes South, a section of the Paria Canyon-Vermilion Cliffs Wilderness on the Arizona Strip. This isolated wilderness area is home to some of Arizona's most stunning geological features, including "The Wave." *In*: Stieve, Robert (ed.), *The year in pictures : 2021*. Phoenix: Arizona Highways, p. 52. [Volume comprises outtakes from 2021 issues of *Arizona Highways*. Distributed late December 2021 with the January 2022 issue.] 📷

PART 28. SEPARATE IMAGERY IN THE GRAND CANYON AND LOWER COLORADO RIVER REGIONS

Goldwater, Barry

- 1968 28.108 Grand Canyon mood—summer. *Arizona Highways*, 44(6) (June): 1. [Black-and-white background photograph.] 📷
- 1968 28.109 Grand Canyon moods—winter. *Arizona Highways*, 44(6) (June): 2. [Black-and-white photograph.] 📷
- 1968 28.110 Grand Canyon mood—brightness and light. *Arizona Highways*, 44(6) (June): 12. [Black-and-white background photograph.] 📷
- 1968 28.111 Grand Canyon mood—stormy weather. *Arizona Highways*, 44(6) (June): 29. [Black-and-white background photograph.] 📷
- 1968 28.1334 "Canyon Snow". *Arizona Highways*, 44(12) (December): cover. 📷
- 2018 28.1335 "Canyon Snow". *In*: Photographs by Barry M. Goldwater; the Arizona Highways Collection [special collector's issue]. *Arizona Highways*, 94(12) (December): cover, 1. [Black-and-white photograph; the same photo as reproduced in color on the December 1968 cover (ITEM NO. 28.1334).] 📷

Golser, Wolfgang

- 2017 28.1272 The Moon appears above Grand Canyon National Park in this image taken November 9, 2013. The photographer was backpacking at the time and set up his camera near the Hermit Rapids area of the Colorado River. *In*: O'Meara, Stephen James, Hello, Moon (Secret Sky, COLUMN). *Astronomy*, 45(10) (October): 66. [View of moon over a cliff; no river view.] 📷

Gorman, R. C.

- 1988 28.112 Grand Canyon. *Southwest Art*, 18 (October): 30-31. 📷
 ☰ CROSS-LISTINGS | CITED» GCNHA Monograph 8: page 12-12|

Gourley, Geoff

- 2001 28.444 [Untitled photographs.] *Boatman's Quarterly Review*, 14(4) (Winter 2001-2002): 3, 9, 12, 17, 29; see also in advertisement, 49. 📷
- 2006 28.595 Ammo can and carabiners. *In*: Sadler, Christa (ed.), *There's this river . . . : Grand Canyon boatman stories*. Flagstaff, Arizona: This Earth Press, 2nd ed., front cover. 📷
- 2006 28.584 Zoom Upset. *In*: Sadler, Christa (ed.), *There's this river . . . : Grand Canyon boatman stories*. Flagstaff, Arizona: This Earth Press, 2nd ed., in plate section following p. 154. 📷
- 2007 28.1475 [Rafts being rowed on the Colorado River in Marble Canyon.] *Mountain Gazette*, (131) (May): cover (photographer credit on Contents page). 📷

PART 28. SEPARATE IMAGERY IN THE GRAND CANYON AND LOWER COLORADO RIVER REGIONS

Gower, H. P.

1938 28.971 Temple Bar on Lake Mead. *Desert Magazine*, 1(6) (April): 2 [inside front cover]. [The Temple.] 📷

Graf, Orion

2001 28.445 Tree on the edge of eternity. *Southwestern Anthropological Association Newsletter*, 42(3) (October): 5. 📷

Grand Canyon-Boulder Dam Tours, Inc.

1939 28.823 The Temple, Lake Mead. *Desert Magazine*, 3(2) (December): cover, 1. 📷

Gray, Larry

2010 28.778 [Two untitled paintings.] *Boatman's Quarterly Review*, 23(3) (Fall): 38-39. 📷

Great American Financial Resources, Inc.

2011 28.852 *American Valor 10*. Cincinnati, Ohio: Great American Financial Resources, Inc. [Prospectus.] [See cover. "A great American icon: Lake Mead view from Hoover Dam, Nevada".] 📷

Greater Arizona, Inc.

1949 28.453 Grand Canyon of Arizona. *Theosophia* (Los Angeles), 5(5) (January/February): 1 [cover]. [Cover illustration only; no corresponding text.] 📷

Greene, Kathy

2014 28.1039 [Havasu Falls.] *Arizona Wildlife News* (Arizona Wildlife Federation), 56(1) (Spring): cover, 2. 📷

Greening, Jack

1994 28.113 The Santa Fe baseball team at Grand Canyon. *O' Pioneer* (Grand Canyon Pioneers Society), 5(7): 9. 📷

Greenstein, Lori

2014 28.1043 The three philosophers. *In*: Hauer, John, *The natural superiority of mules : a celebration of one of the most intelligent, sure-footed, and misunderstood animals in the world* (Sean Hauer, ed.). (Foreword by Sue Cole.) New York: Skyhorse Publishing, 2nd ed., p. 158. [Photo of three mules' heads as seen from one mule, looking over the Grand Canyon.] 📷

PART 28. SEPARATE IMAGERY IN THE GRAND CANYON AND LOWER COLORADO RIVER REGIONS

Gregg, Walt

2017 28.1274 [Photo of rim waterfalls in Grand Canyon.] *In*: Yay Monsoon! Love Those Rim Falls [PHOTO FEATURE]. *Boatman's Quarterly Review*, 30(3) (Fall): 45. 📷

Greif, Kevin

2013 28.954 [Two untitled photographs from 2012.] *Grand Canyon River Runner*, (15) (Spring): 16. 📷

Greyhound Corporation

1984 28.798 Corporate Ad. *Go Greyhound*, 19(3): 10-11. [Title from table of contents page. Illustration of Greyhound Corporation Chairman of the Board and CEO John W. Teets with greyhound dog at Grand Canyon.] 📷

Griffin, Fred

1995 28.114 Havasu Canyon. *In*: A portfolio. *Arizona Highways*, 71(12) (December): 16. 📷

Griscom, Andy

1994 28.115 Tie-up at Havasu. *GSA Today* (Geological Society of America), 4(12) (December): 309. 📷

1995 28.116 Grand Canyon: Vasey's Paradise. *GSA Today* (Geological Society of America), 5(1) (January): 4. 📷

Groeber, Gerry

2021 28.1555 Considered for *Contents*, April 2021. The last full moon of 2020 rises amid low clouds at the Grand Canyon, as seen from Mather Point on the South Rim. "I normally don't get emotional out in the field, but this moonrise was one of those times," photographer Gerry Groeber says. "I was photographing the latest snow that had fallen on the Canyon. The sun was setting, the clouds had begun to glow, and the temperature had dropped below freezing. I hadn't planned on shooting the moonrise, but as I was framing an image, I glanced across the Canyon and saw the full moon begin to make its way over the edge. It was a perfect ending to a not-so-perfect year." *In*: Stieve, Robert (ed.), *The year in pictures : 2021*. Phoenix: Arizona Highways, pp. 20-21. [Volume comprises outtakes from 2021 issues of *Arizona Highways*. Distributed late December 2021 with the January 2022 issue.] 📷

2023 28.1655 Considered for *Out in the Cold*, December 2023. Hoodoos at Yaki Point, an overlook on Grand Canyon national park's South Rim, dominate a winter view into the gorge. *In*: Stieve, Robert (ed.) *The year in pictures : 2023*. Phoenix: Arizona Highways, p. 7 (legend on p. 6). [Volume comprises outtakes from 2023 issues of *Arizona Highways*. Distributed late December 2023 with the January 2024 issue.] 📷

PART 28. SEPARATE IMAGERY IN THE GRAND CANYON AND LOWER COLORADO RIVER REGIONS

Grosskopf, Rainer

2001 28.416 South Kaibab Trail am Grand Canyon. *America Journal* (Bonn, Germany), 12(2) (March/April): cover [legend p. 4]. [In German.] 📷

Grua, Kenton

2017 28.1290 Kenton Grua's cancelled check showing the fine he paid for the illegal "Speed run" of June, 1983. *Boatman's Quarterly Review*, 30(4) (Winter 2017-2018): 48. [\$250.00.] 📷

Guillot, Victor

2011 28.801 [Marty Schlein rowing with Gerry Barrett in the *Tengri* in Crystal Rapid.] *Mountain Gazette*, (178) (May): 3. 📷

Gurzinski, John, AND lasvegasphotography.com

2015 28.1113 Brazilian tourists Fernando, left, and Enrico Gil take a selfie with Lake Mead's "bathtub ring" as a backdrop. *High Country News*, 47(4) (March 2): 2. [At Hoover Dam.] 📷

H

H.

1953 28.1338 Water on the Walapai. *From:* Colorado River Indian Tribes [SECTION]. *In: The new trail : 1941 : revised 1953 : a book of creative writing by Indian students.* Phoenix: Phoenix Indian School (Phoenix Indian School Print Shop), p. 69. [Wood or linoleum block print. Signed with initials; first initial undetermined, "E.H." or "T.H."] 📷


H. C. White Co.

1909 28.1179 Nature's spectacular scene painting in Arizona. *International Railway Journal* (Philadelphia), 17(2) (May): 22. [Collage of views of Grand Canyon. "All photos from stereographs copyright 1906 H. C. White Co., N.Y.", "Courtesy of Ridgway's."] 📷


2023 28.1626 On the brink of a tremendous precipice, Grand View Trail, Grand Canyon, Ariz., U.S.A. 1903. *The Ol' Pioneer* (Grand Canyon Historical Society), 34(1) (Winter): 20 [back cover]. [Half of a stereocard, placed as filler. Not credited other than to "Library of Congress Prints and Photographs Division Washington, D.C. 20540 USA". This view is listed in the present bibliography in Part 26/Appendix 2, under H. C. White Co. (ITEM NO. 26.894). The "1903" date in the item cited here is not the photograph date but actually pertains to the patent notation on the stereocard, "Patented April 14, 1903. Other Patents Pending."] 📷

PART 28. SEPARATE IMAGERY IN THE GRAND CANYON AND LOWER COLORADO RIVER REGIONS


Hahn, Joe

2013 28.1003 Guides hat. *Grand Canyon River Runner*, (16) (Winter): 11. 


Hall, Stephen S.

1992 28.118 *Mapping the next millenium*. New York: Vintage Books, 477 pp. [See p. 54, Landsat image.] 


Hamilton, Lynn


2016 28.1171 Water is life. *Boatman's Quarterly Review*, 29(1) (Spring): 17. [Monkey flowers by water.] 

Hammer, Andy


2003 28.496 A photo saga: Scoutin' Crystal. *The Waiting List* (Grand Canyon Private Boaters Association Quarterly), 6(3) (Fall): 48-49, 54-55. 

Hansen, Tom


2006 28.562 Redwall Cavern. *In*: Sadler, Christa (ed.), *There's this river . . . : Grand Canyon boatman stories*. Flagstaff, Arizona: This Earth Press, 2nd ed., in plate section following p. 42. 


2006 28.576 Emily at the Little Colorado. *In*: Sadler, Christa (ed.), *There's this river . . . : Grand Canyon boatman stories*. Flagstaff, Arizona: This Earth Press, 2nd ed., in plate section following p. 154. 

Harper, Ken "Hawk"

2021 28.1494 A young Bill Skinner at the (18-foot) oars, 1978, Olo Canyon sand bar. *Boatman's Quarterly Review*, 34(1) (Spring): 46. [Photo used by Grand Canyon River Guides to request reminiscences of these "big row boats": "Well, it seemed like a good idea at the time . . ." (ellipsis is part of quotation)] [See also item by Stuart Reeder, 34(2) (Summer): 12-13 (2021, ITEM NO. 2.30296).] 


Harris, Dylan

2019 28.1387 A rafting trip makes camp at Travertine Falls in the Grand Canyon. *In*: Colorado River Basin issue. *Land Lines* (Lincoln Institute of Land Policy, Cambridge, Massachusetts), (January): cover, 1. 


2019 28.1450 Una excursión de canotaje acampa en la cascada Travertine, en el Gran Cañón. *In*: Edición sobre la cuenca del río Colorado. *Land Lines* (Lincoln Institute of Land Policy, Cambridge, Massachusetts) [Spanish ed.], (January): cover, 1. [In Spanish.] 

PART 28. SEPARATE IMAGERY IN THE GRAND CANYON AND LOWER COLORADO RIVER REGIONS


Harrison, Erik / istockphoto

2016 28.1234 Grand Canyon National Park. *In: Arizona : The Grand Canyon State : official state visitor's guide.* Phoenix: Madden Media, gatefold front cover, 3. 


Harvey, Janet


2019 28.1418 Salton Sea infrared. *In: Geothermal Photo Contest. Geothermal Resources Council, Bulletin, 48(5) (September/October): cover, 5, 46.* [First prize in contest; infrared photo shows geothermal power plant and birds on water and in flight.] 

Haskell, David


2004 28.510 About the art in this issue. *Boatman's Quarterly Review, 17(4) (Winter 2004-2005): 46; artwork reproduced on pp. 1 [front wrap], 4, 10, 11, 22, 35, 39, 45, 48 [back wrap].* 

Hatcher, Bill


1993 28.1097 Bill Hatcher photographed partner Andy Marquardt on the last 90 feet of a rappel of Deer Creek Falls—a two-hour descent from the Grand Canyon's North Rim. *In: Exposure [SECTION]. Outside, (July): 79.* 


2019 28.1408 Dawn Kish navigates through crashing waves at the Jewels, a section of Colorado River rapids in the Grand Canyon. *In: Kida, Jeff (ed.), Something to fear; a portfolio. Arizona Highways, 95(11) (November): 32-33 (legend, p. 31).* 

Hauser, Verne


2020 28.1473 The Dusty Dozen, Western River Guides Association Meeting, Salt Lake City, Utah, 1970's. Left to right: Elwood Masoner, Les "Buckethead" Jones, Bob Smith, Don Hatch, Clair Quist, Ken Sleight, Jerry Sanderson, Ted Hatch, Al Harris, Dee Holliday, David Mackay, Don Harris. (Photo submitted by Patrick Conley.) *Boatman's Quarterly Review, 33(3) (Fall): 46.* 

Hazleton, Joel




2020 28.1428 Dappled by storm clouds, midmorning light strikes the Canyon's South Rim, as seen from the North Rim's Locust Point. This overlook is northwest of the North Rim developed area and is accessible via Kaibab National Forest roads. *In: Kida, Jeff, and Whitney, Keith (eds.), This is the start of something big; a portfolio. Arizona Highways, 96(1) (January): 24-25.* 

2021 28.1558 Considered for *Obscure References*, August 2021. Night falls on the Gypsum Reefs, a section of shoreline on the south side of Lake Mead. Photographer Joel Hazleton says this image is a "blue-hour blend": He photographed the landscape about an hour after sunset, then photographed the starry sky a few hours later and blended the images using Photoshop. *In: Stieve, Robert (ed.), The year in pictures : 2021.* Phoenix: Arizona Highways, pp. 56-57. [Volume comprises outtakes from 2021 issues of *Arizona Highways*. Distributed late December 2021 with the January 2022 issue.] 


PART 28. SEPARATE IMAGERY IN THE GRAND CANYON AND LOWER COLORADO RIVER REGIONS

- 2023 28.1635 The Colorado River reflects scattered clouds as it flows through Topock Gorge, a mountainous section of the Havasu Wilderness. *In*: Kida, Jeff, and Whitney, Keith (eds.), *Wet Your Appetite*; a portfolio. *Arizona Highways*, 99(7) (July): 31 [legend, p. 30]. 

Heald, Weldon F.

- 1938 28.972 Shadows (Lake Mead). *Desert Magazine*, 1(9) (July): 2 [inside front cover]. [In the Lake Mead portion of Grand Canyon.] 
- 1952 28.986 Canyon shadows. *In*: Pictures of the Month [SECTION]. *Desert Magazine*, 15(9) (September): 23. [In the Lake Mead portion of Grand Canyon.] 
- 1955 28.991 Lacy Navajo Falls. *In*: Pictures of the Month [SECTION]. *Desert Magazine*, 18(7) (July): 2 [inside front cover]. [Havasu Creek.] 


Henn, Mark W.

- 2024 28.1682 Third place. *In*: Kida, Jeff, and Snow, Victoria (eds.), *Best Picture 2024* (PORTFOLIO). *Arizona Highways*, 100(9) (September): 46-47. [Sunset view at Cape Royal.] 


Heavenrich, Charly

- 1994 28.119 Expect the unexpected. *In*: Sadler, Christa (ed.), *There's this river : Grand Canyon boatman stories*. Flagstaff, Arizona: Red Lake Books, following p. 156. 
- 2005 28.518 Those big waves in Hermit. *The Waiting List* (Grand Canyon Private Boaters Association Quarterly), 7(2) (Winter): 52-53. [Montage.] 
- 2006 28.582 Expect the unexpected. *In*: Sadler, Christa (ed.), *There's this river . . . : Grand Canyon boatman stories*. Flagstaff, Arizona: This Earth Press, 2nd ed., in plate section following p. 154. [Grand Canyon Rattlesnake coiled around a plant.] 


Heffernan, Ryan

- 2015 28.1160 Nick Kelley. *In*: Exposure [SECTION]. *Outside*, (October): 16. [Photo of Kelley climbing fluted Vishnu Schist along the Colorado River in Grand Canyon.] 

Hegemier, Robin

- 2014 28.1067 Deer Creek Falls. *Grand Canyon River Runner*, (17) (Summer): 6. [Painting.] 

Heinsius, Ryan

- 2005 28.599 [Construction alert sign on U.S. Rt. 93.] *In*: The Money Shot [SECTION]. *Flagstaff Live!*, 11(45) (November 10-16): 3. [Regarding Colorado River Bridge at Hoover Dam.] 

PART 28. SEPARATE IMAGERY IN THE GRAND CANYON AND LOWER COLORADO RIVER REGIONS

2006 28.600 ["Scary Larry" highway adoption sign, Arizona Department of Transportation, west of Marble Canyon Lodge on U.S. Rt 89A.] *In*: The Money Shot [SECTION]. *Flagstaff Live!*, 12(17) (April 27-May 3): 3. 📷

Helland, Gene

1957 28.120 Clouds and shadows—Grand Canyon. *Arizona Highways*, 33(5) (May): 14. 📷

Hemleben, Mark

2016 28.1232 The Grand. *The Noise* (Clarkdale, Arizona), (182) (September): wrap-around cover (credit, p. 9). [Cover serial title: *Nöísě : The Best of Arizona*.] 📷

Henderson, Esther

1945 28.121 Rainbow Over the Grand Canyon. *Arizona Highways*, 21(12) (December):. 📷

1958 28.122 Mist blankets Grand Canyon. *Arizona Highways*, 34(12) (December): [21]. [Winter scene.] 📷

1960 28.426 Spectators at Grand Canyon. *Arizona Highways*, 36(6) (June): cover, 1. 📷

1972 28.1090 The Grand Canyon in winter glory. *Arizona Highways*, (December): cover, 1. 📷

1985 28.123 Rainbow Over the Grand Canyon. *In*: A sampler of sixty years of Arizona Highways [FEATURE]. *Arizona Highways*, 61(4) (April): 17. [Reprinted from December, 1945, issue.] 📷

2019 28.1413 December 1959 [issue of *Arizona Highways*]; *It Snowed Last Night at Grand Canyon*, made by Esther Henderson, captures a wintry panorama from the South Rim's Maricopa Point. Henderson shot the photo early on a January morning, using a Deardorff view camera. *In*: Stieve, Robert (ed.), *Frozen in time; a portfolio*. *Arizona Highways*, 95(12) (December): 26-27. 📷

2019 28.1414 December 1958 [issue of *Arizona Highways*]; Esther Henderson captured *Mist Blankets Grand Canyon* in mid-January, as a winter storm was clearing and before a layer of fog had lifted from the Canyon. This spot is between Powell Point and Hopi Point on the South Rim. *In*: Stieve, Robert (ed.), *Frozen in time; a portfolio*. *Arizona Highways*, 95(12) (December): 28. 📷

Henderson, Sandy

2016 28.1249 [Winter scene, Joshua Tree forest.] *Meadview Monitor*, (November/December): 1. 📷

Henry, Doug

2000 28.392 [Cover illustrations, depicting in part stylized Grand Canyon; illustrating feature article, "The secret of America's national greatness" and back-cover item, "Land grab".] *Limbaugh Letter*, (July): cover. 📷

PART 28. SEPARATE IMAGERY IN THE GRAND CANYON AND LOWER COLORADO RIVER REGIONS

Hensley, George A.

1904 28.857 An Arizona Vista (Unnamed Canon of the Colorado). *Western Field*, 5(4) (November):. 📷

Herberger, Mark

2002 28.1586 2nd place; Grand Canyon, Mark Herberger. *In*: ANPR photo contest. *Ranger* (Association of National Park Rangers, Journal), (Winter 2002/2003): 11. [Volume number given as "XIV".] 📷

2006 28.1584 Image of Grand Canyon. *Ranger* (Association of National Park Rangers, Journal), 22(2) (Spring): cover, 1. 📷

Heuser, Harro

2008 28.1146 *Unendlichkeiten : Nachrichten aus dem Grand Canyon des Geistes*. Weisbaden: B. G. Teubner Verlag, 228 pp. [Grand Canyon shown as cover illustration. Book title is metaphorical, which translates as *Infinities : News from the Grand Canyon of the Spirit*. Grand Canyon is not featured in the book.] [In German.] 📷

Hey, David

2007 28.619 Moon above canyon wall. *Grand Canyon River Runner*, (4) (Spring): 13. 📷

2007 28.620 River scene. *Grand Canyon River Runner*, (4) (Spring): 13. 📷

Higgins, Michael

2007 28.676 By afternoon light the canyon so grand flaunts its full majesty. *Flying Adventure*, (May): 66. [Aerial view in western Grand Canyon.] 📷

Hill, Carol A.

2007 28.662 A third alternative to concordism and divine accommodation: The worldview approach. *Perspectives on Science and Christian Faith*, 59(2) (June): 129-134. [See author's portrait view in field gear, "Carol Hill hiking up to Bat Cave, Grand Canyon", p. 129; the only reference to Grand Canyon in this article.] 📷

Hines, Kirstin

2016 28.1220 Grand Canyon South Rim. *In*: Here's Looking At You [READER PHOTOS SECTION]. *National Park Journal* (Grand Canyon Edition) (National Park Trips Media, Boulder, Colorado), 2016: 104. 📷

PART 28. SEPARATE IMAGERY IN THE GRAND CANYON AND LOWER COLORADO RIVER REGIONS

Hirt, Paul

2010 28.759 [Photographs of Upper trip.] *In*: Wogan, Kelsey, GTS river trip 2010! *Boatman's Quarterly Review*, 23(2) (Summer): 10-11. [Guides Training Seminar.] 📷

Hixon, Kerry

2013 28.1095 Raven, Grand Canyon. *QJM* (An International Journal of Medicine) (Oxford University Press, on behalf of the Association of Physicians), 106(2) (February): cover, inside front cover. [Color photograph of raven perched in tree, with Grand Canyon backdrop.] 📷

Hockney, David

1985 28.124 The Grand Canyon looking north, September. *Aperture*, (98) (Spring): 70-71. 📷
 ≡ CROSS-LISTINGS |CITED» GCNHA Monograph 8: page 12-12|

Holman, Brett

2008 28.647 Front row seat: Brett Holman takes in the view from Shoshone Point in the Grand Canyon. *Backpacker*, 36(7) (September): cover, 3 [photo credit inside binding margin, legend at bottom of page]. [Cover illustration seems to relate to prominent typography for cover-interest title, "Sweet Solitude! The wildest, quietest, darkest, and least-visited places in the Lower 48"; however, the feature article does not include Grand Canyon.] 📷

Holmes, Dennis

1963 28.1030 Color photo: following page: Glen Canyon Dam. *Desert Magazine*, 26(4) (April): 21, 22-23. 📷


Holmes, William H., AND Wells, Rob

1992 28.982 "The Panorama from Point Sublime in the Kaibab," by William H. Holmes, from Sheet XV of Atlas to accompany the Monograph on the Tertiary history of the Grand Cañon District, by Clarence E. Dutton (U.S. Geological Survey Monograph 2, 1882). Redrawn by Rob Wells. *In*: Carter, L. M. H. (ed.), USGS research on energy resources, 1992; program and abstracts; Eighth V. E. McKelvey Forum on Mineral and Energy Resources. *U.S. Geological Survey, Circular 1074*, cover, inside front cover, title-page. [Capitalizations thus.] 📷





Hopkins, Rachel

2016 28.1231 Silverbacks Q and JB pose with their BQR issues at OARS dory passenger Rachel Hopkins' request. They shared a baggage raft and helped each other on and off the boat. September, 2016 at Grapevine camp. *Boatman's Quarterly Review*, 29(4) (Winter 2016-2017): 48. [Richard Quartaroli and John Blaustein showing the covers of respective issues of *Boatman's Quarterly Review* in which their oral interviews

PART 28. SEPARATE IMAGERY IN THE GRAND CANYON AND LOWER COLORADO RIVER REGIONS

appeared (“Q”, Spring 2016, [ITEM NO. 2.23798](#); and “John Blaustein”, Spring 2013, [ITEM NO. 2.18373](#).) 


Hopkins, Ralph Lee

- 1997 28.125 Morning light bathes cliffs near Fossil Canyon in Grand Canyon National Park. *In*: Classic scenes of a timeless land [PHOTO FEATURE]. *Arizona Highways*, 73(4) (April): cover. 
- 2019 28.1363 An isolated beam of light shines on the Palisades of the Desert as the Colorado River meanders past at sunset. *In*: Kida, Jeff (ed.), Not just any old place; a portfolio. *Arizona Highways*, 95(2) (February): 32-33. 
- 2022 28.1546 The water of the Colorado flows over weathered rocks at Granite Rapids, located at river Mile 94. The Canyon’s section of the river is home to more than 80 rapids. *In*: Kida, Jeff (ed.), Natural wonders are big in Arizona; a portfolio. *Arizona Highways*, 98(1) (January): 26-27. 
- 2022 28.1620 Considered for Back Cover, April 2022. Water pockets mirror a cloudy sky near Toroweap Overlook, part of Grand Canyon National Park. *In*: Stieve, Robert (ed.), *The year in pictures : 2022*. Phoenix: Arizona Highways, p. 52 (legend on p. 53). [Volume comprises outtakes from 2022 issues of *Arizona Highways*. Distributed late December 2022 with the January 2023 issue.] 


Hopkinson, Glen S.

- 1986 28.126 Grand Canyon—Moran Point. *Southwest Art*, 15 (May): 74. 
 [CROSS-LISTINGS](#) | [CITED» GCNHA Monograph 8: page 12-12](#)

Horstman, Kevin C.

- 1984 28.127 [Color photograph of Great Unconformity and Unkar Rapids, from South Rim.] *In*: Seibold, Eugen, and Meulenkamp, Johan D. (eds.), *Stratigraphy quo vadis? American Association of Petroleum Geologists, Studies in Geology*, (16) / *International Union for Geological Sciences, Special Publication 14*, cover. [No mention of Grand Canyon in text.] 

Horstmann, Bernhard

- 2016 28.1204 Die “Wave” in den Vermilion Cliffs in Utah, Kanab—USA [*sic*]. *In*: *Gartenfokus : Baum—Struktur—Landschaft*. [Jüchen, Germany]: Stiftung Schloss Dyck, Zentrum für Gartenkunst und Landschaftskultur, p. [6]. [Exhibition brochure. Pagination includes wraps. Horstmann’s contribution comprises four photos of The Wave (Vermilion Cliffs National Monument, Arizona), and one photo in Antelope Canyon (extralimital to this bibliography), exhibited in Salon.] [*In German.*] 

PART 28. SEPARATE IMAGERY IN THE GRAND CANYON AND LOWER COLORADO RIVER REGIONS

House, Randy

- 2013 28.1395 Grand Canyon, grand vista. *In*: December 19th Print night Sampling [SECTION]. *The Ground Glass* (Spokane Camera Club Newsletter) (Spokane, Washington), (January/February): 9. 📷
-

Howland, West

- 2015 28.1135 [Photographs from 2015 Guides Training Seminar river trip.] *Boatman's Quarterly Review*, 28(2) (Spring [*sic*, Summer]): 17-19. [No legends.] 📷
-

Hromatka, R.

- 2001 28.1333 Cable-driven ferryboat bearing automobiles at Lee's Ferry, ca. 1920. *In*: Ricketts, Norma Baldwin (ed.), *Arizona's Honeymoon Trail and Mormon wagon roads*. Mesa, Arizona: Maricopa East Company, International Society, Daughters of Utah Pioneers, p. 236. 📷
-

Hudson, Donna

- 2006 28.550 [Fabric art.] *Grand Canyon River Runner*, (3) (Fall): 1. 🎨
-

Huey, George H. H.

- 1990 28.128 Vegetation along North Kaibab Trail, Grand Canyon National Park. *In*: Spamer, Earle E. (compiler), *Bibliography of the Grand Canyon and the lower Colorado River from 1540*. *Grand Canyon Natural History Association, Monograph 8*, Part 4, p. 4-2. 📷
- 2013 28.957 Greenland Lake, Grand Canyon North Rim, Kaibab Plateau. *In*: Kida, Jeff (ed.), *Our Favorite Color*; a portfolio [FEATURE]. *Arizona Highways*, 89(12) (December): 16-17 (legend on p. 10). 📷
- 2023 28.1607 The Colorado River flows beneath the North Rim's remote toroweap Overlook at sunrise. *In*: Kida, Jeff (ed.), *We skipped to the good part*; a portfolio. *Arizona Highways*, 99(1) (January): 28. 📷
- 2023 28.1613 A piñon pine anchors a sunset view into the inner Canyon from the South Bass Trail. *In*: Kida, Jeff (ed.), *We skipped to the good part*; a portfolio. *Arizona Highways*, 99(1) (January): 35. 📷
-

Hulings, Clark

- 1990 28.129 The Grand Canyon, Kaibab Trail (1973). *In*: *Adventures West*; masterworks from the National Cowboy Hall of Fame. *Southwest Art*, 19(9) (February): 92-93. [Painting.] 🎨
- ≡ CROSS-LISTINGS | CITED » GCNHA Monograph 8: page 12-6 |
-

PART 28. SEPARATE IMAGERY IN THE GRAND CANYON AND LOWER COLORADO RIVER REGIONS

Hungerford, Thomas W., AND Shaw, Douglas J.

2009 28.802 *Contemporary precalculus : a graphing approach : 5e.* Australia, Brazil, Canada, Mexico, Singapore, Spain, United Kingdom, United States: Thomson Brooks/Cole, Student ed. [Cover illustration depicts Grand Canyon Skywalk, Hualapai Indian Reservation, at Grand Canyon West.] 📷

Hunter, Harold D.

1953 28.1340 Indian cowboys. *From:* Colorado River Indian Tribes [SECTION]. *In:* *The new trail : 1941 : revised 1953 : a book of creative writing by Indian students.* Phoenix: Phoenix Indian School (Phoenix Indian School Print Shop), p. 73. [Sketch.] 📷

Hurley, Wilson

1987 28.130 Easter Sunday afternoon, Grand Canyon. *Southwest Art*, 16 (May): 27. 📷
 ≡ CROSS-LISTINGS |CITED» GCNHA Monograph 8: page 12-12|

Hurt, Pamela

1991 28.1136 Grand Canyon. *In:* *Summary of the 1992 budget.* Washington, D.C.: U.S. Environmental Protection Agency, Office of the Comptroller, cover (credit on p. 2). 📷

Hutchinson, Andy

2017 28.1273 [Two photos of rim waterfalls in Grand Canyon.] *In:* Yay Monsoon! Love Those Rim Falls [PHOTO FEATURE]. *Boatman's Quarterly Review*, 30(3) (Fall): 45, 46. 📷

Hutchison, A. Sayre

2016 28.1295 Desert View Watchtower at sunset, Grand Canyon National Park, AZ. *Crossroads in Science* (U.S. National Park Service, Intermountain Region), (4) (Fall): cover (legend inside front cover). 📷

Huton Archive

2003 28.480 [Introductory photograph.] *In:* Turner, Jack, The solitary way. *Outside*, (April): 77. [No mention of Grand Canyon in article.] 📷

Hyde, Philip

1965 28.393 Milky blue water of Havasu Canyon, Grand Canyon National Park. *In:* A Colorado River portfolio. *Westways*, 57(10, Part 1): [31]. 📷





1965 28.394 Sunset and gentle flow in Marble Gorge. *In:* A Colorado River portfolio. *Westways*, 57(10, Part 1): [32-33]. 📷

PART 28. SEPARATE IMAGERY IN THE GRAND CANYON AND LOWER COLORADO RIVER REGIONS

- 1965 28.395 Pool at Soap Creek Rapid, Marble Gorge. *In*: A Colorado River portfolio. *Westways*, 57(10, Part 1): [34]. 
- 1965 28.396 Tamarisk blooming in a pool at Granite Falls. *In*: A Colorado River portfolio. *Westways*, 57(10, Part 1): [34]. 
- 1969 28.1596 The Colorado River in the lower portion of our newest national monument, Marble Canyon. *National Parks Magazine*, 43(260) (May): cover, contents page. 
- 1971 28.1597 Upper Granite Gorge, Grand Canyon. *National Parks and Conservation Magazine*, 45(11) (November): cover, contents page. 
- 2002 28.663 Philip Hyde's *Base of Havasu Falls, Grand Canyon, Arizona* (1968). *From*: Highlights and Achievements [SECTION]. *In*: *Investing in tomorrow : the annual report of the UC Santa Cruz Foundation, 2001-02*. Santa Cruz: University of California at Santa Cruz, p. 7. 
-

I


Iams, Richard

- 1991 28.132 Dawn at Angels Window. *Southwest Art*, 20 (February): 6. 
 CROSS-LISTINGS |  CITED» GCNHA Monograph 8: page 12-12|
- 1998 28.133 Ageless Harmonies. *Southwest Art*, (February): 104. [Advertisement for Venture Fine Arts Gallery, Tucson.] 
-


Inness, George, Jr.

- 1913 28.373 Cover design. *Century Magazine*, 86(2) (June): cover. [Color painting of Grand Canyon.] 
-

International News

- 1939 28.1104 Our cover picture. *Signs of the Times* (Seventh-day Adventists, Mountain View, California), 66(4) (January 24: cover, 3. [Two young children peer up at the Winged Figures of the Republic, Hoover Dam.] 
-

International Photo

- 1932 28.770 A view of the Grand Cañon in Arizona. *In*: Clark, Harold W., Modern science substantiates creationism. *Signs of the Times* (Seventh-day Adventists, Mountain View, California), 59(5) (February 2): 10. [No text mention of Grand Canyon; article pp. 10-11.] 
-

PART 28. SEPARATE IMAGERY IN THE GRAND CANYON AND LOWER COLORADO RIVER REGIONS

Isetts, Rick

1998 28.1371 [Photograph of Grand Canyon.] *In*: Saving Grand Canyon [SPECIAL EDITION]. *Canyon Echo* (Sierra Club, Grand Canyon Chapter), 34(5) (Special Edition—June): 8. 📷

Ito, Jessica

2012 28.900 [Marines aboard helicopter.] *In*: Where in the World [SECTION]. *Desert Warrior* (U.S. Marine Corps Air Station Yuma), 11(44) (December 13): 16. [Interior view in helicopter. "Supai, Arizona—Marines with Marine Medium Helicopter Squadron (HMM) 764 fly to the Havasupai tribe on the Grand Canyon floor Dec. 4, 2012. The Marines helped load gear and volunteers with Flagstaff Marine League Charities and Flagstaff Toys for Tots organization on the CH-46E Sea Knight helicopters in order to bring holiday spirit to the most isolated tribe in America. (U.S. Marine Corps photo by Cpl. Jessica Ito/Released)" (entire legend)] 📷

J

Jabolonski, Ben

2014 28.1250 Hoover Dam—view from above the dam, an engineering marvel. *In*: Send Us Your Photos! [SECTION]. *Keystone Professional* (Association of Professional Engineers and Geoscientists of Manitoba, Winnipeg, Manitoba), (Summer): 32. [Photo of dam face taken from parapet.] 📷

Jackson, Ka-Voka

2022 28.1566 [Flowering plant.] *Boatman's Quarterly Review*, 35(2) (Summer): 3. 📷

Jacob, Dan

2009 28.699 Honorable mention; Dan Jacob, Surprise; "Grand Canyon Snow Squalls". *In*: Ensenberger, Peter, and Kida, Jeff (eds.), And the winner is . . . *Arizona Highways*, 85(9) (September): 37. [Arizona Highways' first online photography contest. Ellipsis is part of title.] 📷

James, George Wharton

2001 28.1332 Ferry boat at Lee's Ferry, September, 1897. *In*: Ricketts, Norma Baldwin (ed.), *Arizona's Honeymoon Trail and Mormon wagon roads*. Mesa, Arizona: Maricopa East Company, International Society, Daughters of Utah Pioneers, p. 52. 📷

PART 28. SEPARATE IMAGERY IN THE GRAND CANYON AND LOWER COLORADO RIVER REGIONS

James, Kerrick

- 2009 28.700 High dive. *In: The Journal* [SECTION]. *Arizona Highways*, 85(10) (October): 5. [Havasu Canyon.] 📷
- 2010 28.746 Sittin' on the bay. *In: The Journal* [SECTION]. *Arizona Highways*, 86(7) (July): 5. [Arizona Bay, Lake Mohave.] 📷
- 2012 28.1343 Wave hit in Crystal Rapid, on the Colorado River in Grand Canyon National Park. *Sojourns* (Peaks, Plateaus and Canyons Association), 7(1) (Winter/Spring): 32 (legend, p. 33). 📷
- 2012 28.867 Writer Lawrence Cheek navigates Lake Mohave, part of Lake Mead National Recreation Area in northwestern Arizona. *Arizona Highways*, 88(7) (July): front cover, 1. 📷
- 2014 28.1035 Rafters tackle the Colorado River's Hermit Rapids. The rapids are among the Grand Canyon's most turbulent and difficult to navigate. *In: Kida, Jeff* (ed.), *Don't try this at home; a portfolio*. *Arizona Highways*, 90(6) (June): 30-31. 📷
- 2016 28.1176 Splash! In morning light, the blue-green water of Havasu Creek, a Colorado River tributary, flows over Havasu Falls. The waterfall is one of several in Havasu Canyon, home to the Havasupai Tribe. *In: The Journal* [SECTION]. *Arizona Highways*, 92(5) (May): 5. [A different perspective of the falls than usual, seen from the side.] 📷

Janetski, Joel C.

- 1997 28.134 150 years of Utah archaeology. *Utah Historical Quarterly*, 65(2) (Spring): 100-133. [See p. 115, "Julian Steward . . . at Lee's Ferry on the Colorado River, 1932".] 📷

Jao, Tsung-i [饒宗頤] [Rao Zongyi]¹²⁵

- 2015 28.1459 Master Jao Tsung-i 走近饒公. Two poems by Jao Tsung-i translated by Dr Nicholas Morrow Williams. 饒公兩詩 (英文翻譯: 魏寧博士). ("From *The Residue of Dreams: Selected Poems of Jao Tsung-i*, forthcoming from Cornell East Asia Series" [see Jao, 2016, ITEM NO. 8.872].) 選自《夢餘: 饒宗頤詩文選譯》, 康奈爾大學東亞研究系列, 即將出版. *Sinology News / 稷風* [jī fēng] [國學院通訊《稷風》 (Guóxuéyuàn tōngxùn "jī fēng") (National Academy Newsletter "Ji Feng")] (香港浸會大學, 饒宗頤國學院 [xiānggǎng jìn huì dàxué, ráozōngyí guóxuéyuàn] [Hong Kong Baptist University, Jao Tsung-i State College]), 1(1) (Summer): 19-21. [See p. 20: "On the Grand Canyon. 大峽谷. For Jao the awesome scale of the Grand Canyon seems to place even the mythical mountain of Kunlun in the shade. The forces of nature behind it place in perspective even the great luminaries of human civilization. 作者在此描繪出大峽谷的壯麗景象, 甚至傳說中的崑崙山也比之不及。在自然造化面前, 就算是人類聖賢也會感佩不已。" Page presents a quatrain, illustrated with a painting of Grand Canyon, "饒宗頤 大峽谷寫生 (1990年)" [Ráozōngyí dà xiágǔ xiěshēng (1990 nián)] [Jao Tsung-i Grand Canyon sketch (1990)].] [See also

¹²⁵ Nicholas Morrow Williams (see Jao, ITEM NOS. 8.870, 8.872) explained in his "Prefatory Note" to *The Residue of Dreams* (p. xiii) that he uses the Pinyin system of Chinese transliteration, except for Jao's name: "Jao achieved an international reputation in the 1960s, when the Wade-Giles system was still widely used, so his English name follows the Wade-Giles romanization: Jao Tsung-i instead of Pinyin Rao Zongyi." Note as well that the English name of Hong Kong Baptist University's Academy of Sinology (see Jao, ITEM NO. 8.870) honors "Jao Tsung-i", as do numerous other institutions named for him.

PART 28. SEPARATE IMAGERY IN THE GRAND CANYON AND LOWER COLORADO RIVER REGIONS

Jao (2016, [ITEM NO. 8.872](#).) [In parallel Chinese and English texts, with bilingual serial title.] 🌀

- 2016 28.1462 *The residue of dreams : selected poems of Jao Tsung-i.* (Nicholas Morrow Williams, translator.) Ithaca, New York: Cornell University, East Asia Program, 201 [208] pp. (Cornell East Asia Series, 182.) [See the quatrain, "On the Grand Canyon", p. 54; credited as "大峡谷, Wenji 722" [[Grand Canyon, Wenji, 722](#); i.e. Jao (2003, [ITEM NO. 8.873](#)), p. 722]. Also presented (p. 55) is a color reproduction of a watercolor painting with Chinese calligraphy, by Jao Tsung-i, "Grand Canyon (1980s)". Includes notes by Williams. Grand Canyon also noted, *in passing* (p. 6), in Williams' "Introduction" (pp. 1-15), under the section "Jao as Poet".] [[Williams' text and notes in English, with poetry also in the original Chinese.](#)] 🌀

Jefferson, Mark

- 1982 28.967 [Cover illustration, untitled.] *In*: Thorum, Reho R. (ed.), *Canyon voices : a selection of poetry about the Grand Canyon.* Fredonia, Arizona: Reho R. Thorum, cover. 📷

Jin, David

- 2007 28.660 [Grand Canyon Skywalk, Hualapai Indian Reservation.] *Koncernnyt* (Nielsen & Nielsen, Odense, Denmark), (14) (October): 2. [[In Danish.](#)] 📷
- 2007 28.673 [Grand Canyon Skywalk, Hualapai Indian Reservation.] *GroupNews* (Nielsen & Nielsen, Odense, Denmark), (14) (October): 2. [[In English.](#)] 📷

Jirge, Rosalyn

- 2024 28.1688 More from the archives... *Boatman's Quarterly Review*, 37(3) (Fall): 44-45. [Two photos of Georgie White, 1985.] [Ellipsis is part of title.] 📷

Joe's Outdoors

- 2000 28.381 *Joe's Outdoors : outdoor gear for adventurous men and women.* [No place]: Joe's Outdoors. [Product catalogue. Cover shows Elves Chasm; pp. 8-9, 26-27, Havasu Creek; pp. 10-11, camp in Grand Canyon.] 📷

Johnson, Tom

- 1994 28.135 [Photograph of Canyon from North Rim]. *In*: Last look [SECTION]. *Canyon Magazine*, 1(1): 42. [Illustrating an excerpt from "Many Hats" by Carl Sandburg.] 📷

Johnsson, Inge

- 2012 28.902 Havasu Creek, a tributary of the Colorado River, flows below the towering walls of the Grand Canyon. *In*: *Arizona official state visitor's guide : the Grand Canyon State.* Phoenix: Madden Media LLC, for Arizona Office of Tourism, cover (legend, p. 2). 📷

PART 28. SEPARATE IMAGERY IN THE GRAND CANYON AND LOWER COLORADO RIVER REGIONS

Johnston, John

- 2014 28.1209 [Photo of Dr. Johnston with Mike O’Callaghan-Pat Tillman Memorial Bridge in background.] *In*: Send Us a Vacation Photo! [SECTION]. *CE Connection* (Sacramento State University, Department of Civil Engineering), (14) (Summer): [unpaginated]. 📷

Joiner, Stephen

- 2014 28.1042 Death in the desert; a new book examines the airplane crash that ended the life of movie star Carole Lombard and 21 others on a Nevada mountainside. *In*: Reviews and Previews [SECTION]. *Air and Space*, (March): 72, 74. [See stock photo, p. 72, “A TWA Douglas DC-3 flies over the Grand Canyon.” View is over Grand Canyon Village.] 📷

Joly, Christine

- 2015 28.1700 Chute de Havasupai (Arizona)—photo de Christine Joly 2014. *In*: Zona, Harry, *Double détente pour un seul mort : nouvelle version*. Saint-Denis (Paris): Edilivre, cover. [A less usual perspective of the falls, as seen from above with several people in the pool below.] [The book is unrelated, regarding strategies for the card game of bridge.] [In French.] 📷

Jones, Nathan

- 1994 28.136 Elves Chasm. *In*: Sadler, Christa (ed.), *There’s this river : Grand Canyon boatman stories*. Flagstaff, Arizona: Red Lake Books, p. 52. 📷
- 2006 28.561 Imbricated boulders. *In*: Sadler, Christa (ed.), *There’s this river . . . : Grand Canyon boatman stories*. Flagstaff, Arizona: This Earth Press, 2nd ed., in plate section following p. 42. 📷
- 2006 28.579 Elves Chasm. *In*: Sadler, Christa (ed.), *There’s this river . . . : Grand Canyon boatman stories*. Flagstaff, Arizona: This Earth Press, 2nd ed., in plate section following p. 154. 📷

Jones, Sam

- 2006 28.580 View upstream from Bass cable crossing. *In*: Sadler, Christa (ed.), *There’s this river . . . : Grand Canyon boatman stories*. Flagstaff, Arizona: This Earth Press, 2nd ed., in plate section following p. 154. 📷
- 2012 28.873 [Grand Canyon river scene; watercolor.] *Colorado Plateau Advocate*, (Spring/Summer): 1, 24.] 📷
- 2014 28.1015 [Watercolors.] *Boatman’s Quarterly Review*, 27(1) (Spring): 15, 44, 45. [“Upstream from Monument Creek”, p. 15; “Stairway Canyon Morning”, p. 44; “110 Mile”, p. 45; “Furnace Flats”, p. 45.] 📷

PART 28. SEPARATE IMAGERY IN THE GRAND CANYON AND LOWER COLORADO RIVER REGIONS

Jones, Sarah

- 1994 28.137 Blue road. *In*: Sadler, Christa (ed.), *There's this river : Grand Canyon boatman stories*. Flagstaff, Arizona: Red Lake Books, following p. 24. 📷

Jordan, Coby

- 1994 28.138 Noonday rest in Marble Canyon. *In*: Sadler, Christa (ed.), *There's this river : Grand Canyon boatman stories*. Flagstaff, Arizona: Red Lake Books, following p. 24. 📷
- 2006 28.564 Noonday rest in Marble Canyon. *In*: Sadler, Christa (ed.), *There's this river . . . : Grand Canyon boatman stories*. Flagstaff, Arizona: This Earth Press, 2nd ed., in plate section following p. 42. 📷

Joye, W. Tyson

- 2012 28.1248 Summer clouds form over Mather Point, Grand Canyon National Park. *In*: *Grand Canyon South Rim, Tusayan and northern Arizona visitors guide : Summer/Fall 2012*. Williams, Arizona: Grand Canyon News, cover, 6. 📷

Juharos, Stephen

- 1986 28.139 Timeless rush in the great Grand Canyon. *Southwest Art*, 15 (January): 60. 📷
 ≡ CROSS-LISTINGS |CITED» GCNHA Monograph 8: page 12-12|
- 1986 28.140 Moonrise over Hance Rapids in Grand Canyon. *Southwest Art*, 16 (September): 57. 📷
 ≡ CROSS-LISTINGS |CITED» GCNHA Monograph 8: page 12-12|
- 1987 28.141 Clear night after storm in Grand Canyon. *Southwest Art*, 17 (October): inside cover. 📷
 ≡ CROSS-LISTINGS |CITED» GCNHA Monograph 8: page 12-12|
- 1988 28.142 Moonlit interlude in Grand Canyon. *Southwest Art*, 18 (September): 89. 📷
 ≡ CROSS-LISTINGS |CITED» GCNHA Monograph 8: page 12-12|

K

Kabel, John

- 1919 28.965 The Grand Cañon. *In*: Picture Section for July. *Woman's Home Companion*, 46(7) (July): 47. 📷
- 1930 28.374 Auf der Wacht (Grand Canyon, Arizona). *Die Hausfrau* (Milwaukee, Wisconsin), 26(12) (October): 1 [cover]. [Serial in German.] 📷
- 1941 28.721 The Grand Canyon. *The Rotarian*, 58(2) (February): cover. 📷

PART 28. SEPARATE IMAGERY IN THE GRAND CANYON AND LOWER COLORADO RIVER REGIONS

Kadel & Herbert [firm]

1923 28.1100 A glimpse of the Grand Canyon of the Colorado. *The Youth's Instructor* (Seventh-day Adventists, Washington, D.C.), 71(24) (June 12): cover. [View of patchy cloud inversion, as seen from Bright Angel Point.] 📷

Katchen, Carole

1990 28.143 Marvin Howard. *Southwest Art*, 20(6) (November): 103-106. [See "Everlasting Dream", p. 105.] 📷
 ≡ CROSS-LISTINGS |CITED» GCNHA Monograph 8: page 12-12|

Kay, Louis, AND Kay, Virginia

1969 28.1033 Desert sentinels overlooking Arizona's Grand Canyon. *Desert Magazine*, 32(1) (January): cover, 3. [Desert View Watchtower and juniper.] 📷

Kearsley, Lisa

2006 28.556 Marble Canyon. *In*: Sadler, Christa (ed.), *There's this river . . . : Grand Canyon boatman stories*. Flagstaff, Arizona: This Earth Press, 2nd ed., p. 14. 📷

Keith, Christine

2014 28.1088 Fallen snow on ponderosas creates a scene worthy of Currier & Ives in the Kaibab National Forest. *Arizona Highways*, 90(12) (December): 42-43. 📷

Keller, Don

1992 28.144 Conquistador Aisle. *Southwest*, 1(1) (Spring): 68. 📷

Kie, Davit


2012 28.883 Point Imperial, Grand Canyon National Park. *In*: Kida, Jeff (ed.), It's a handful [FEATURE]. *Arizona Highways*, 88(9) (September): 48-49. [Photograph made during an Arizona Highways Photography Workshop.] 📷

King, George R.




1914 28.1077 The Grand Cañon of the Colorado. Judge P. A. McCarron of Nevada has eloquently and aptly described this scenic wonderland as the battlefield of heaven and hell[.]" *Outdoor World and Recreation*, New Series, 50(3) (March): 141. [Not pertinent to any item in this issue.] 📷

PART 28. SEPARATE IMAGERY IN THE GRAND CANYON AND LOWER COLORADO RIVER REGIONS



Kinney, Abbot

- 1900 28.734 *Forest and water*. Los Angeles: Post Publishing Co., 250 pp. ("With Articles on Allied Subjects by Eminent Experts".) [See p. 37, "Overlooking Grand Canyon of the Colorado, Showing the Wild and Desolate Character of the Country in that Region." Volume contains no other references to Grand Canyon, or pertinent references to Colorado river; no mention of Kaibab Plateau, etc.] 



Kirschner, Elena

- 2020 28.1442 Globe Mallow, S. Bass, May '98. *Boatman's Quarterly Review*, 33(1) (Spring): 3. 
- 2020 28.1443 [Flower; no legend.] *Boatman's Quarterly Review*, 33(1) (Spring): 46. 
- 2020 28.1444 Road to Lee's Ferry '09. *Boatman's Quarterly Review*, 33(1) (Spring): 48. 



Klein, Ellen Lee

- 1986 28.145 Ruth Siegel Gallery, New York. *Arts Magazine*, 60 (April): 131-132. 
 CROSS-LISTINGS | CITED» GCNHA Monograph 8: page 12-12|


Klett, Mark, AND Wolfe, Byron

- 2010 28.837 Rock Formations on the Road to Lee's Ferry, Arizona, 2008. Inkjet print on rag paper. Left inset: Plateau North of the Colorado River near the Paria, William Bell, 1872 (courtesy National Archives). Right inset: Headlands North of the Colorado River, William Bell, 1872 (courtesy National Archives). Gift of the artists. *In: The Journal of the Party 2010. Volume 5. Phoenix Art Museum*. Phoenix: Phoenix Art Museum, p. [48] [as counted from cover]. [Volume unpaginated. Cover title cited. Title-page: *The Journal. Phoenix Art Museum. November 6, 2010.*] [Collage of two historical photographs laid over modern panoramic view.] [*Phoenix Art Museum, Journal of the Party.*] 
- 2024 28.1680 Mark Klett and Byron Wolfe, *Site of a dangerous leap, now overgrown*, 2008; inset: colored postcard, not dated. *The Ol' Pioneer* (Grand Canyon Historical Society), 35(3) (Summer): cover, 2. [Partial illustration of the article by Michael Engelhard (2024, ITEM NO. 2.31909.)] 

Kline, Steven

- 1991 28.146 [Photo of Fred Gries in mud bog at confluence of Little Colorado and Colorado Rivers.] *Arizona Highways*, 67(5) (May): 1. 
 CROSS-LISTINGS | CITED» GCNHA Monograph 8: page 12-12|

Knudson, David

- 2018 28.1411 This is the late Old Trails Inn in Needles, CA. The photo was taken on our first exploratory trip down Route 66 in 1994. *Route 66 Federation News* (National Historic Route 66 Federation), 24(4) (Winter): cover, 2. 

PART 28. SEPARATE IMAGERY IN THE GRAND CANYON AND LOWER COLORADO RIVER REGIONS

Kocim, Richard

- 2008 28.641 [Tour West boat flipping in Crystal Rapid.] *In*: 1983; the 25th anniversary [FEATURE]. *Boatman's Quarterly Review*, 21(1) (Spring): 38-39. [8-photo series.] 📷

Koepsel, Doug

- 2014 28.1056 Clouds. *In*: Kida, Jeff, and Whitney, Keith (eds.), Best picture 2014 [FEATURE]. *Arizona Highways*, 90(9) (September): 47. 📷
- 2019 28.1391 Window display. The varnished walls of a rocky alcove [with tree] frame a view of the sky in the remote Vermilion Cliffs of Northern Arizona. *In*: The Journal [SECTION]. *Arizona Highways*, 95(7) (July): 5. 📷

Kolb, Emery

- 1991 28.1183 Photos by Emery Kolb. *Rimmin'* (Grand Canyon Pioneers), 6(1) (December 1990/January 1991): [1]. [Two photos of snow in Grand Canyon.] 📷

Kolb Brothers [Kolb Bros.] [firm] [Kolb, Ellsworth L., AND Kolb, Emery C.]

- 1913 28.951 [Grand Canyon photographs.] *The Railroad Trainman* (Brotherhood of Railroad Trainmen, Cleveland, Ohio), 30(5) (May): frontispiece (p. 374), 390, 391, 413. [Four photographs, apparently several of many scenic photographs placed in this issue in advance of the 11th Biennial Convention of the Brotherhood of Railroad Trainmen, as promotional material for sight-seeing enroute to and at the convention. Kolb Bros. photos: "'Jacob's Ladder,' Grand Canyon, Arizona" (frontispiece); "From the Head of Bright Angel Trail, Grand Canyon, Arizona", p. 390; "Bridal Veil Falls, Grand Canyon, Arizona" (p. 391); "View[-]Hunters at work, Grand Canyon, Arizona" (p. 413; the photograph of the Kolb Brothers, one of whom dangles with camera from two logs spanning a crevice along the rim of Grand Canyon).] 📷
- 1915 28.1098 [Colorado River in Marble Canyon.] *The Life Boat* (Hinsdale, Illinois), 18(3) (March): inside front cover. [With editor's legend, "Where the Creator Fills the Creature With Awe", with reference to the article in this issue by David Paulson (ITEM NO. 2.22106). Also, the article is illustrated with two additional Kolb photographs.] 📷
- 1990 28.147 Captain Burro, a Havasupai Indian, was photographed by the Kolb Brothers in exchange for a bag of sugar. *In*: Spamer, Earle E. (compiler), Bibliography of the Grand Canyon and the lower Colorado River from 1540. *Grand Canyon Natural History Association, Monograph 8, Part 6*, p. 6-2. 📷
- 1999 28.382 Ed Cummings leads a group of brave and hardy visitors down Bright Angel Trail to Phantom Ranch on a snowy cold winters [sic] day. *The Ol' Pioneer* (Grand Canyon Pioneers Society), 10(1) (January/March): 12. [Kolb Studio photograph.] 📷
- 2000 28.375 Round up time North Rim Grand Canyon ca 1920. *The Ol' Pioneer* (Grand Canyon Pioneers Society), 11(1) (January/March): 1. 📷

PART 28. SEPARATE IMAGERY IN THE GRAND CANYON AND LOWER COLORADO RIVER REGIONS

- 2000 28.397 A pack train with bedspring for tenderfeet at Dripping Springs—Boucher Trail[,] Grand Canyon. *The Ol' Pioneer* (Grand Canyon Pioneers Society), 11(4) (October/December): 2. [Undated. See also correction in *The Bulletin*, 4(11): 1 (November 2000); not at Dripping Springs but along South Kaibab Trail.] 📷
- 2002 28.450 Mooney Falls Havasupai. *The Ol' Pioneer* (Grand Canyon Pioneers Society), 13(1) (January/March): 1. 📷
- 2002 28.474 Emery Kolb paints the Studio ca 1923. *The Ol' Pioneer* (Grand Canyon Pioneers Society), 13(4) (October/December): 2. 📷
- 2002 28.475 Leveling Emery Kolb's air field. *The Ol' Pioneer* (Grand Canyon Pioneers Society), 13(4) (October/December): 12. 📷
- 2003 28.481 The Tapeats Narrows of White Canyon, about a mile above the confluence of Shinumo. *The Ol' Pioneer* (Grand Canyon Historical Society), 13(2) (April/June): 1. 📷
- 2003 28.484 [No title.] *The Ol' Pioneer* (Grand Canyon Historical Society), 14(3) (July/September): 1. 📷
- 2018 28.1302 Man and donkey out on Tanner Ledge, Grand Canyon, Arizona. 1913. Library of Congress Prints and Photographs Division. *The Ol' Pioneer* (Grand Canyon Historical Society), 29(1) (Winter): 15. [Photo with Kolb Bros. blind stamp.] 📷

[Kolb Brothers] [Kolb Bros.] [firm] [Kolb, Ellsworth L., AND Kolb, Emery C.]

- 1928 28.888 [Photograph of Kolb Brothers working from log straddling between two rocks.] *Dimanche-Illustré* (Paris), (September 23): [front page]. 📷
- 2016 28.1197 Former President Theodore Roosevelt leads a party down the Grand Canyon's Bright Angel Trail in March 1911. *In*: Parting Shot [SECTION]. *Arizona Highways*, 92(8) (August): 56. [Credited only to "Grand Canyon National Park Museum Collection".] 📷
- 2017 28.1286 Large mounted group posing in front of Cameron Hotel. Kolb photo tent on left. *The Ol' Pioneer* (Grand Canyon Historical Society), 28(4) (Fall): back cover. 📷

Kozloff, N. N.

- 1952 28.985 Salton Sea sunset. *In*: Pictures of the Month [SECTION]. *Desert Magazine*, 15(3) (March): 4. 📷

Kurmashikli, Natia [ყურმაშკილის, ნათია]

- 2008 28.1390 ლია მოლარიშკილი, ნათია ყურმაშკილის ფოტოგრაფიული დიდი კანიონი, ჩრდილოეთ არიზონა [Lia Molarishk'ili, Natia K'urmashk'ilis pot'uet'iudi didi k'anioni, chrdiloet arizona] [Lia Molarishkili, Natia Kurmashikli's photograph of Grand Canyon, North Arizona]. ჩვენი მწერლობა [chveni mts'erloba] [*Our Writing*] („ილიონი“, თბილისი [“Ilioni”, Tbilisi, Georgia]), 2013(3) (February 8) (185): cover, inside front cover. [Photograph of writer Lia Molarishkili with background photo of Colorado River in Grand Canyon (Marble Canyon) by Kurmashikli. Apparently the photo has nothing to do with Molarishkili's dialog piece under the heading, “პროზა” [p'roza] [*Prose*], on

PART 28. SEPARATE IMAGERY IN THE GRAND CANYON AND LOWER COLORADO RIVER REGIONS












pp. 10-25, "ლურჯი ოაზისი" [lurji oazisi] [Blue Oasis]. (In comparison, see also Moniava, 2007, ITEM NO. 28.1421.) [In Georgian.] 📷

L


Ladd, Gary

- 1992 28.149 The confluence of the Colorado River and the Little Colorado River can be seen from Cape Solitude. *Arizona Highways*, 68(7) (July): inside back cover. 📷
 ☰ CROSS-LISTINGS |CITED» GCNHA Monograph 8: page 12-12|
- 1994 28.150 Monkeyflower flourishes below a waterfall at Vasey's Paradise. *Arizona Highways*, 70(2) (February): inside front cover. 📷
- 1994 28.151 [View from Mather Point.] *Arizona Highways*, 70(2) (February): back cover. 📷
- 1996 28.152 Gallery of Fine Prints: Grand Canyon waters. *Arizona Highways*, 72(6) (June): 55. 📷
- 1997 28.153 Beauty persists. *Arizona Highways*, 73(12) (December): 30, 32-33. [Glen Canyon below dam.] 📷
- 1997 28.154 Colorado River and Vermilion Cliffs. *Arizona Highways*, 73(12) (December): 34, 36-37. 📷
- 2000 28.378 Blooming sulphur buckwheat lines a path along the Grand Canyon's edge while clouds from a clearing thunderstorm play across Vishnu Temple. *Arizona Highways*, 76(4) (April): wraparound and fold-out cover; legend, p. 1. [Also announcement of Arizona Highways 75th anniversary poster, this illustration, "Grand Canyon: The Eloquence of Time" (p. 1).] 📷
- 2006 28.541 The Colorado River (mirrored detail), Grand Canyon National Park [AND] Rapids sequence. *Sojourns* (Peaks, Plateaus and Canyons Association), 1(2) (Summer/Fall): cover, 7. 📷
- 2006 28.542 View downriver from the Nankoweap Anasazi Indian granary. *Sojourns* (Peaks, Plateaus and Canyons Association), 1(2) (Summer/Fall): 4-5, 7. 📷
- 2006 28.538 Soap Creek Rapids [viewed from rim]. *In*: Ode to joy [FEATURE]. *Arizona Highways*, 82(12) (December): 20. 📷
- 2006 28.539 [Sculptured stones near Lower Tuna Rapid.] *In*: Ode to joy [FEATURE]. *Arizona Highways*, 82(12) (December): 28. 📷
- 2010 28.766 Hunky dory. *In*: The Journal [SECTION]. *Arizona Highways*, 86(8) (August): 5. [Dory, "Don Harris" in Marble Canyon.] 📷
- 2010 28.792 [Vermilion Cliffs view.] *In*: Kida, Jeff (ed.), 'Tis the seasons; a portfolio of our favorite photographers' favorite photographs, featuring the many looks of winter, spring, summer and fall. *Arizona Highways*, 86(12) (December): 40-41. 📷

PART 28. SEPARATE IMAGERY IN THE GRAND CANYON AND LOWER COLORADO RIVER REGIONS

- 2011 28.826 Grand Canyon. *In*: Kida, Jeff (ed.), Best ever. Period. [WHOLE-ISSUE FEATURE]. *Arizona Highways*, 87(12) (December): 26-27. [Originally published in July 2003 issue. First selection.] 
- 2011 28.827 Grand Canyon. *In*: Kida, Jeff (ed.), Best ever. Period. [WHOLE-ISSUE FEATURE]. *Arizona Highways*, 87(12) (December): 28. [Originally published in July 2003 issue. Second selection.] 
- 2011 28.832 Grand Canyon. *In*: Kida, Jeff (ed.), Best ever. Period. [WHOLE-ISSUE FEATURE]. *Arizona Highways*, 87(12) (December): 44-45. [Originally published in May 2010 issue. View at Nankoweap.] 
- 2012 28.870 Water seeps from the beach sands of the Colorado River, near mile 168, downstream from Fern Glen Canyon. *In*: Kida, Jeff (ed.), It's Mostly Water; a portfolio. *Arizona Highways*, 88(7) (July): 38. 
- 2012 28.897 Gary Ladd; July 2012, 35mm film, Colorado River. *In*: Ritchie, Kathy (Jeff Kida and Robert Stieve, eds.), The Next Best [PHOTO FEATURE]. *Arizona Highways*, 88(12) (December): 55. [Dory.] 
- 2013 28.945 North Rim, Grand Canyon. *In*: Kida, Jeff (ed.), Autumn in Arizona; a portfolio. *Arizona Highways*, 89(10) (October): 18. 
- 2018 28.1309 Badger Creek Rapids roars at sunrise in the depths of Marble Canyon . . . *In*: Kida, Jeff (ed.), A river so long; a portfolio. *Arizona Highways*, 94(5) (May): 28-29. [View from east rim of Marble Canyon.] 
- 2020 28.1427 Sunlight silhouettes the buttes of the Grand Canyon, as viewed from the South Rim. *In*: Kida, Jeff, and Whitney, Keith (eds.), This is the start of something big; a portfolio. *Arizona Highways*, 96(1) (January): 22-23. 
- 2021 28.1514 Colorado River, Grand Canyon. *In*: Kida, Jeff (ed.), Mantel pieces; a portfolio. *Arizona Highways*, 97(9) (September): 34-35. 
- 2022 28.1549 With the Colorado River far below, a yucca thrives on the edge of the Esplanade, a major sandstone layer in the Canyon, near the North Rim's remote Toroweap area. *In*: Kida, Jeff (ed.), Natural wonders are big in Arizona; a portfolio. *Arizona Highways*, 98(1) (January): 32-33. 
- 2024 28.1666 Making waves. A boat cuts a path up the Colorado River in Glen Canyon, upstream from the Grand Canyon, on a summer morning. Much of Glen Canyon was inundated by Lake Powell after Glen Canyon Dam was constructed; this photo is from the section of the canyon downstream from the dam. *In*: The Journal [SECTION]. *Arizona Highways*, 100(5) (May): 5. [Aerial view.] 

Ladd, J.

- 2017 28.1536 A few photo highlights from the field. *The Oasis* (U.S. National Park Service, Mojave Desert Network, Inventory and Monitoring Program, Boulder City, Nevada), (Fall): 8. [Includes photo, “. . . a frigid February morning for the vegetation crew, zipping across Lake Mead to monitor integrated Uplands plots.”] 
-

PART 28. SEPARATE IMAGERY IN THE GRAND CANYON AND LOWER COLORADO RIVER REGIONS

LaHaie, Brian J.

- 2007 28.777 Sense of place; the new role of public gardens in the celebration of place. *Public Garden*, (3): 15-17. [See p. 17, illustration, "Grand Canyon National Park"; a spurious illustration of Lookout Studio, with no mention of Grand Canyon in text.] 📷
-

Lamar, Luis

- 2016 28.1188 [Cover photo.] *Sierra*, (July/August): cover. [Person standing at a pinnacle edge of Grand Canyon's South Rim.] 📷
-

Lancaster, A.

- 1887 28.727 *Quatre mois au Texas : notes de voyage*. Mons: Hector Manceaux, 351 pp. (Bibliothèque de la Jeunesse Belge.) [See two full-page illustrations, pp. 68, 159, each with legend, "Le grand canon du Colorado"; apparently with no accompanying text. The illustration on p. 159 depicts the canyon of the Arkansas River.] [In French.] 🌐
-

Landau, Bill

- 2008 28.644 [Bill Landau at Grand Canyon.] *In*: Collins, Gail, All about the animals; the pet photography of Bill Landau. *Northern Arizona's Mountain Living Magazine*, (May): 36. [Without caption; illustrative item for article.] 📷
-

Lauzon, Hubert R. [Lauzon, Bert]

- 1992 28.155 [Photo of first general election board for State of Arizona, November 5, 1912.] *Grand Canyon Pioneers Society, Newsletter*, 3(4): 3. [Included in photo are W. W. Bass, Robert Fix, Niles Cameron, William Lockridge, and Charles Sanders.] 📷
-

Lawsen, Chuck

- 2006 28.604 North Rim 10.01.05. Panoramic palette. *Arizona Highways*, 82(10) (October): 40-41. [Vista Encantada.] 📷
- 2008 28.632 Icing the cliffs. *Arizona Highways*, 82(1) (January): 28-29. 📷
- 2011 28.828 Havasupai Indian Reservation. *In*: Kida, Jeff (ed.), Best ever. Period. [WHOLE-ISSUE FEATURE]. *Arizona Highways*, 87(12) (December): 29. [Originally published in May 2006 issue. Havasu Creek.] 📷
-

Lazor, Dave [Lazor, David]

- 1995 28.473 Geologists and friends entering Lava Falls during the first HGS Grand Canyon rafting trip in 1994. *Houston Geological Society Bulletin*, 38(3) (November): cover, 1. 📷
-

PART 28. SEPARATE IMAGERY IN THE GRAND CANYON AND LOWER COLORADO RIVER REGIONS

Leatherbury, Paul

- 2006 28.534 Twice blessed. *In*: Ode to joy [FEATURE]. *Arizona Highways*, 82(12) (December): inside front cover-1. [Double rainbow viewed from Mather Point.] 📷
- 2006 28.535 Storm clouds viewed from Hopi Point. *In*: Ode to joy [FEATURE]. *Arizona Highways*, 82(12) (December): 4-5, 7. 📷
- 2006 28.537 [Storm clouds near Yaki Point.] *In*: Ode to joy [FEATURE]. *Arizona Highways*, 82(12) (December): 16-17. 📷
-

Ledbetter, Jeri; Slayton, Emily; Kearney, Michael; AND Atwater, Chelsea

- 2012 28.872 [Photographs.] *In*: GTS river trip fun [FEATURE]. *Boatman's Quarterly Review*, 25(2) (Summer): 16-19. [Photos by Jeri Ledbetter, Emily Slayton, Michael Kearney, Chelsea Atwater.] 📷
-

Leding, Steve

- 2013 28.983 (PHOTOGRAPHER) Prince Abdullah al Faisal, Saudi Arabia; Sheikh Mohammad Massoud, the prince's advisor and interpreter; park naturalist Louis Schellbach at Moran Point, July 28, 1952. *The Ol' Pioneer* (Grand Canyon Historical Society), 24(4) (Fall): 16. [Grand Canyon National Park photo. The visitors are in western dress. Photo accompanies ITEM NO. 2.19505.] 📷
- 2014 28.1037 (PHOTOGRAPHER) From the GCNP photostream on Flickr. First grade, Grand Canyon School, February 1953. *The Ol' Pioneer* (Grand Canyon Historical Society), 25(2) (Spring): 16. [Grand Canyon National Park photo. School children in front of school entrance; with identifications.] 📷
-

Lee, Katie

- 1956 28.427 On the Colorado in Grand Canyon. *Arizona Highways*, 32(3) (March): 40, back cover. 📷
-

Leonard, Jim

- 1939 28.974 Boulder Dam at night. *Desert Magazine*, 2(10) (August): 2 [inside front cover]. 📷
-

Leslie, Malcolm

- 2013 28.998 [Photograph.] *Grand Canyon River Runner*, (16) (Winter): 2. 📷
-

Lesy, Michael

- 1982 28.156 *Bearing witness : a photographic record of American life, 1860-1945*. New York: Pantheon Books, 172 pp. [See "Iceberg Canyon, Colorado River. 1871.", pp. 10-11.] 📷

≡ CROSS-LISTINGS |CITED» GCNHA Monograph 8: page 12-7|

PART 28. SEPARATE IMAGERY IN THE GRAND CANYON AND LOWER COLORADO RIVER REGIONS

Lewis, Clifford

- 2018 28.1325 A helicopter assigned to 3rd Battalion, 501st Aviation Regiment, Combat Aviation Brigade, 1st Armored Division, flies over the Hoover Dam on the way home from the National Training Center at Fort Irwin, Calif., June 17. *In*: 3-501st Returns from NTC [PHOTO FEATURE]. *Fort Bliss Bugle* (U.S. Army, Fort Bliss, Public Affairs Office, Texas), (July 5): 4A. [View of Hoover Dam and Mike O’Callaghan-Pat Tillman Memorial Bridge as seen from helicopter.] 📷

Lifshin, Arthur

- 1993 28.157 Citation analysis of *Geochimica et Cosmochimica Acta*, 1951-1960. *American Society for Information Science, Journal*, 44(6): cover, 322-326. [Cover photo shows view westward from Toroweap; legend on title-page of this issues has a cross-reference to this article, but there is no further mention of the Canyon in the article.] 📷

Lindahl, Larry

- 2017 28.1265 Let there be light. *In*: The Journal [SECTION]. *Arizona Highways*, 93(7) (July): 5. [Ribbon Falls, a portion of which is lit by a flashlight.] 📷

Lindeman, Helen Rowan Cabeen

- 2003 28.482 Plowing snow—early 1940s. *The Bulletin* (Grand Canyon Historical Society), 7(4): 3. 📷

Lobby-meble [firm]


- NO DATE 28.1256 *Meble biurowe. Office furniture.* Kraków: Lobby-meble, [16] pp. [including wraps]. [See “Od Pomysłu do Realizacji. From the Idea to the Realization.”: double-page photo of Glen Canyon Dam and Lake Powell with legend, “Zapora Hoovera, Rzeka Kolorado, Stany Zjednoczone” (*sic*, Hoover Dam, Colorado River, United States). Brief notes in Polish and English also take note of Hoover Dam.] [In Polish and English.] 📷

Lohman, Michelle


- 2020 28.1457 [Paintings of two ravens, in flight.] *In*: *QuaranZine* [FEATURE]. *Boatman’s Quarterly Review*, 33(2) (Spring [*sic*, Summer]): 23. [“The Grand Canyon Relief Coalition developed the *QuaranZine* to be a place for our community to share thoughts and ideas about the emotions each of us are moving through [during the COVID-19 pandemic] . . . to display what the world has been coping with.” (From Margeaux Bestard’s introductory note to *QuaranZine*.)] 📷
-

PART 28. SEPARATE IMAGERY IN THE GRAND CANYON AND LOWER COLORADO RIVER REGIONS


Lomaland Photo and Engraving Department

- 1920 28.1093 Grand Canyon scenes. *The Theosophical Path*, 18(2) (February): 175-178. [Title from Contents page. Four photographs: "The Grand Canyon, Arizona", "'Jacob's Ladder,' Bright Angel Trail, Grand Canyon", "'The Corkscrew,' Bright Angel Trail, Grand Canyon", "The Grand Canyon from Bain's Point".] 
-



Loper, Nate

- 2014 28.1066 Nankoweep [*sic*]. *Grand Canyon River Runner*, (17) (Summer): 2. [Photograph; view of Colorado River downstream from Nankoweep granaries.] 
-








Lorch, Cynthia

- 2004 28.509 [Request for identification of commercially produced slides of El Tovar and Indian dance at Hopi House.] *In*: "Family Treasurers" [*sic*] [FEATURE]. *The Ol' Pioneer* (Grand Canyon Historical Society), 15(4) (October/December): 3. 
-

Lovell, Craig

- 2006 28.606 Down by the riverside. *The Waiting List* (Grand Canyon Private Boaters Association), 7(4) (Winter): 16-17. [Wildlife photos, Colorado River corridor.] 
- 2006 28.607 Bert's beached, bleached and broken boat basks in the Canyon sun on a summer day, 2006. *The Waiting List* (Grand Canyon Private Boaters Association), 7(4) (Winter): 64. [Bert Loper boat. "Show Us Your Boats" section.] 
-

Lowman, Hubert A.



- 1946 28.398 Bright Angel Creek, at bottom of Grand Canyon. *Desert Magazine*, 9(11) (September): cover, 3. [No accompanying article.] 
- 1954 28.428 Parker Dam. *Arizona Highways*, 30(1) (January): inside front cover. 
- 1957 28.158 Vista Encantadora—from North Rim—Grand Canyon. *Arizona Highways*, 33(5) (May): 16. 
- 1957 28.159 Rainbow—Point Sublime, North Rim—Grand Canyon. *Arizona Highways*, 33(5) (May): 17. 
- 1958 28.1020 Old plank road across the Algodones dunes in Imperial County, California. *Desert Magazine*, 21(1) (January): 4. 
- 1960 28.429 Canyon Depths. *Arizona Highways*, 36(6) (June): inside front cover, 1. 
- 1960 28.430 Angel's Window. *Arizona Highways*, 36(6) (June): 36, back cover. 
-

PART 28. SEPARATE IMAGERY IN THE GRAND CANYON AND LOWER COLORADO RIVER REGIONS


Lucas, Fred

- 1989 28.160 Grand Canyon. *Southwest Art*, 19 (October): 251. 
 CROSS-LISTINGS |CITED» GCNHA Monograph 8: page 12-12|
-


Luce, Willard

- 1954 28.987 Navajo tower. *In*: Pictures of the Month [SECTION]. *Desert Magazine*, 17(2) (February): 15. [Watchtower at Desert View, Grand Canyon.] 
 1954 28.988 Dam. *In*: Pictures of the Month [SECTION]. *Desert Magazine*, 17(3) (March): 23. [Hoover Dam.] 
-


Lukash, Mykola / Dreamstime

- 2019 28.1389 Visitors enjoy scenery in Grand Canyon National Park. *In*: Kodish, Stephenie (primary author), *Polluted parks : how America is failing to protect our national parks, people and planet from air pollution*. [No place]: National Parks Conservation Association, p. 2 [inside front cover]. [No text mention of Grand Canyon.] 
-

Lungren, Fernand

- 1905 28.953 [Illustrations.] *In*: White, William Allen, On Bright Angel Trail. *McClure's Magazine*, 25(5) (September): 505-512. [Full-page color illustrations: "Sunset", "The Water Knife", "The River", "From a Side Cañon" (pp. 508-509), "Noon", "Moonlight", "In the Depths".] [White, see ITEM NO. 2.6891.] 
-

Lynn, Chris


- 2009 28.688 [Photographs.] *Grand Canyon River Runner*, (8) (Spring): 11, 15. 
-

M

Maack, Richard


- 1988 28.161 [View from Grand Canyon Lodge.] *Arizona Highways*, 64(6) (June): back cover. 
 CROSS-LISTINGS |CITED» GCNHA Monograph 8: page 12-7|
-

Mace, Steve


- 2016 28.1194 [Scorpion held in person's hand.] *Boatman's Quarterly Review*, 29(2) (Summer): 48. [No legend.] 
-

PART 28. SEPARATE IMAGERY IN THE GRAND CANYON AND LOWER COLORADO RIVER REGIONS


MacNish, R. D.

- 1985 28.162 Vasey's Paradise, 1984. *In*: U.S. Geological Survey, National water summary 1984; hydrologic events, selected water-quality trends, and ground-water resources. *U.S. Geological Survey, Water-Supply Paper 2275*, cover, inside front cover, and frontispiece. 


Mad Magazine

- 1960 28.399 [Cover.] *Mad Magazine*, 1(53) (March), Special Leap Year Issue. [Cover depicts the magazine's iconic fictional character Alfred E. Newman leaping over a stylized Grand Canyon. No legend.] 


Madabhushi, Sriram

- 2007 28.670 Highlight of a team leader. *Interstate Technology and Regulatory Council, Quarterly Update*, (June): 4-5. [See photo, "Sriram photographs the Grand Canyon", p. 4.] 

Maddox, Terry

- 2005 28.596 Mules at the rock corral. *In*: Hauer, John, *The natural superiority of mules* (Sena Hauer, ed.). Guilford, Connecticut: Lyons Press, p. 138. [Hand tinted lithograph. Apparently Grand Canyon.] 


Madsen, Lisa D.

- 1987 28.1064 Fishing below the mouth of Tapeats Creek. *Wildwater*, (Fall): 3, back cover. 


Maiorana, Marie

- 1997 28.163 [View from South Rim of snowscape Grand Canyon, accompanying holiday greeting from Grand Canyon Pioneers Society.] *The Ol' Pioneer* (Grand Canyon Pioneers Society), 8(8) (Fall): 18. 


Mahaffey, Merrill

- 1989 28.165 Marble Canyon butress. *Arizona Highways*, 65(8) (August): inside back cover. [Painting.] 

≡ CROSS-LISTINGS | CITED» GCNHA Monograph 8: page 12-7|

- 2013 28.979 Kaibab reflection. *Journal of Arizona History*, 54(4) (Winter): cover, inside front cover. 

Maltzman, Jeff

- 2023 28.1629 Broke into tiers. The blue-green water of Havasu Creek, a tributary of the Colorado River in the Grand Canyon, mirrors the colors of sunrise as it flows over travertine shelves. *In*: The Journal [SECTION]. *Arizona Highways*, 99(5) (May): 5. 

PART 28. SEPARATE IMAGERY IN THE GRAND CANYON AND LOWER COLORADO RIVER REGIONS

- 2024 28.1685 Golden cottonwood leaves contrast with the blue-green water of Havasu Creek, a tributary of the Colorado River in the Grand Canyon. The creek's color is due to the high levels of calcium carbonate dissolved in the water. *In*: Kida, Jeff, and Whitney, Keith (eds.), *Falling For Autumn*; a portfolio. *Arizona Highways*, 100(10) (October): 34 (legend on p. 35). 📷
- 2024 28.1698 Autumn colors contrast with the turquoise water of Havasu Creek as it pours over Havasu Falls, one of several waterfalls in Havasu Canyon. The home of the Havasupai Tribe, the canyon is a bucket-list hiking destination for many Grand Canyon visitors. *In*: Stieve, Robert (ed.), *The year in pictures : 2024*. Phoenix: Arizona Highways, p. 75 (legend on p. 74). [Volume comprises outtakes from 2024 issues of *Arizona Highways*. Distributed late December 2024 with the January 2025 issue.] 📷

Manevitz, Les David

- 1995 28.166 Rock Mountain maples flaunt their fall hues along the Transept Trail on the Rim of the Grand Canyon. *Arizona Highways*, 71(9) (September): inside front cover. 📷
- 2006 28.540 [South Rim view.] *In*: Ode to joy [FEATURE]. *Arizona Highways*, 82(12) (December): 28-29. 📷



Maney, Richard

- 1919 28.738 Theodore Roosevelt—sportsman. *The American Angler* (New York), 3(10) (February): 556. [Photo caption, "Theodore Roosevelt in the Grand Canyon of the Colorado"; but photo depicts him at Yosemite.] 📷


Manley, Ray

- 1956 28.1105 The June cover. *Life and Health* (Washington, D.C.), 71(6) (June): cover, 4. [Havasut Falls. Description on p. 4 intimates the view is of Mooney Falls.] 📷
- 1957 28.167 Grand Canyon at Toroweap Point. *Arizona Highways*, 33(5) (May): inside front cover. 📷
- 1957 28.168 At Lookout Point—Grand Canyon. *Arizona Highways*, 33(5) (May): 15. 📷
- 1957 28.169 The enchanted gorge—Grand Canyon. *Arizona Highways*, 33(5) (May): 15. 📷
- 1957 28.170 On the Trail—Grand Canyon. *Arizona Highways*, 33(5) (May): 20. 📷
- 1957 28.171 Mooney Falls. *Arizona Highways*, 33(5) (May): back cover. 📷
- 1960 28.405 [Cover wrap illustration.] *Growing Pains* (Northern Arizona University), 1: covers. [Cover title: *Growing Pains-60*. A.I.P.A.-A.S.C. Publications Workshop. Northern Arizona University catalogue provides summary, "First 'yearbook' for the summer workshops for high school students on producing student newspapers and yearbooks held at the Northern Arizona University campus." (Arizona State College.)] 📷
- 1968 28.172 Bright Canyon day after snow storm—Grand Canyon. *Arizona Highways*, 44(6) (June): 19. 📷

PART 28. SEPARATE IMAGERY IN THE GRAND CANYON AND LOWER COLORADO RIVER REGIONS


- 2018 28.1293 [Havasu Falls.] *In*: The Journal: From Our Archives (July 1963) [SECTION]. *Arizona Highways*, 94(2) (February): 10-11. [Photo had originally been used as an illustration in the article by Griffiths (1963, ITEM NO. 2.3051).] 
- 2020 28.1439 [Mooney Falls and Havasu Creek, viewed from above.] *In*: Kida, Jeff (ed.), The evolution of landscape photography; a portfolio. *Arizona Highways*, 96(4) (April): 42. [From the July 1963 issue.] 

Marg, Tania


- 1995 28.1451 Havasupai Falls, Arizona. *In*: Marg, Elwin, and Glover, Gary H., Shedding light on sight; seeing human brain function. *Optics and Photonics News*, 6(7) (July): 16. [Article (pp. 16-22) uses this photo of Havasu Falls to illustrate the discussion of the “waterfall motion after-effect (illusion)”, a well-studied psychophysical effect.] 

- 2023 28.1630 Grand Canyon / Winter. *The Ol' Pioneer* (Grand Canyon Historical Society), 34(2) (Spring): cover, back cover. [Two photos. Credit (p. 2), “Image by David Mark from Pixabay”.]



Markham, Kristin

- 2014 28.1070 Navajo Bridge. *Grand Canyon River Runner*, (17) (Summer): 9. [Painting. View of Colorado River upstream from bridge.] 


Markie, Sue

- 2003 28.495 Two guys, somewhere down that crazy river. *The Waiting List* (Grand Canyon Private Boaters Association Quarterly), 6(3) (Fall): 8. 

Martin, Amy S.

- 2018 28.1313 The turquoise water of the Little Colorado River flows into the Colorado River at the edge of Marble Canyon. *In*: Kida, Jeff (ed.), A river so long; a portfolio. *Arizona Highways*, 94(5) (May): 34-35. 
- 2020 28.1483 A desert stingbush (*Eucnide urens*) blooms near the bottom of the Grand Canyon as mirror-like water reflects nearby cliffs. *In*: Kida, Jeff (ed.), A little something extra. *Arizona Highways*, 96(12) (December): 44-45. [With commentary by Derek von Briesen.] 

Martin, James Q.

- 2014 28.1106 [Photographs.] *In*: Kayaking Blind [FEATURE]. *Boatman's Quarterly Review*, 27(4) (Winter 2014-2015): 20-23, 48. [Kayaking Blind feature includes comments about supporting the Colorado River trip through Grand Canyon by blind kayakers Erik Weißenmayer and Lonnie Bedwell. See brief essays by Harlan Taney, Katie Proctor, and Rob Panos (ITEM NOS. 2.22169-2.22171).] 

PART 28. SEPARATE IMAGERY IN THE GRAND CANYON AND LOWER COLORADO RIVER REGIONS

Martin, Tom, AND Ranney, Wayne

2015 28.1149 Annual picnic—July 11, 2015. *The Ol' Pioneer* (Grand Canyon Historical Society), 26(3) (Summer): 9. [Photos, without legends.] 📷

Martindale, Karen

2013 28.1004 Double rainbow. *Grand Canyon River Runner*, (16) (Winter): 16. 📷

Maskasky, Joe

1974 28.173 [Aerial view of confluence of Little Colorado River.] *Arizona Highways*, 50(6) (June): 17. 📷

Matheny, Rick

2011 28.1190 Rain over Grand Canyon. *In*: ANPAT-11 Gallery favorites [SECTION]. *The Nikonian* (Nikonians EMEA Ltd.), (51): 25. [11th Annual Photo Adventure Trip.] 📷

Mathia, Suzanne P.

- 2009 28.705 The sun emerges through a dense bank of clouds, highlighting the Grand Canyon's Moran Point, which is frosted with a deep layer of snow. *In*: Ensenberger, Peter, and Kida, Jeff (eds.), *Peace on Earth* [FEATURE]. *Arizona Highways*, 85(12) (December): cover, 1. 📷
- 2009 28.706 Storm clouds clear, offering a peek at the stunning panorama of the Grand Canyon in winter. *In*: Ensenberger, Peter, and Kida, Jeff (eds.), *Peace on Earth* [FEATURE]. *Arizona Highways*, 85(12) (December): 1, back cover. 📷
- 2010 28.747 Wild grapevines cover the lush landscape of Havasu Canyon within Grand Canyon National Park. *In*: Green Miles; a portfolio by Nick Berezenko and Suzanne Mathia. *Arizona Highways*, 86(7) (July): 30-31. 📷
- 2010 28.779 Billowy clouds drift by a piñon pine that clings to the edge of the Grand Canyon's North Rim at Monument Point. *Arizona Highways*, 86(11) (November): 2, back cover. 📷
- 2010 28.787 Mist and snow come together at Grandview Point, creating a magical view of the Grand Canyon. *In*: Kida, Jeff (ed.), 'Tis the seasons; a portfolio of our favorite photographers' favorite photographs, featuring the many looks of winter, spring, summer and fall. *Arizona Highways*, 86(12) (December): cover, 1. 📷
- 2011 28.830 Grand Canyon. *In*: Kida, Jeff (ed.), *Best ever. Period.* [WHOLE-ISSUE FEATURE]. *Arizona Highways*, 87(12) (December): 37. [Originally published in December 2009 issue.] 📷
- 2012 28.840 [Distant view of Desert View Watchtower.] *From*: Photo Workshop [notice]. *In*: The Journal [SECTION]. *Arizona Highways*, 88(1) (January): 16. [From Tanner Trail?] 📷

PART 28. SEPARATE IMAGERY IN THE GRAND CANYON AND LOWER COLORADO RIVER REGIONS

- 2012 28.869 Late-afternoon sun and the walls of National Canyon reflect in the Colorado River at mile 167. *In*: Kida, Jeff (ed.), *It's Mostly Water*; a portfolio. *Arizona Highways*, 88(7) (July): 35. 📷
- 2013 28.946 Havasu Creek. *In*: Kida, Jeff (ed.), *Autumn in Arizona*; a portfolio. *Arizona Highways*, 89(10) (October): 26-27. 📷
- 2017 28.1281 Going with the flow; fall leaves cling to a travertine ledge on Havasu Creek, which runs through Havasu Canyon on Havasupai Tribe land. *In*: The Journal [SECTION]. *Arizona Highways*, 93(10) (October): 5. 📷
- 2019 28.1392 Terraces. *In*: Kida, Jeff (ed.), *Landscape architecture*; a portfolio. *Arizona Highways*, 95(7) (July): 32-33. [Havasu Creek.] 📷
- 2019 28.1399 Rack your brain. *In*: The Journal [SECTION]. *Arizona Highways*, 95(8) (August): 5. [White Pocket, Vermilion Cliffs.] 📷
- 2020 28.1441 [Cloud-filled Grand Canyon, South Rim.] *In*: Kida, Jeff (ed.), *The evolution of landscape photography*; a portfolio. *Arizona Highways*, 96(4) (April): 54. [From the June 2016 issue.] 📷
- 2020 28.1481 Sunlight breaks through clouds during a storm above the strangely textured "brain rock" of White Pocket, a remote destination on Northern Arizona's Paria Plateau. *In*: Kida, Jeff (ed.), *A little something extra*. *Arizona Highways*, 96(12) (December): 28-29. [With commentary by Paul Gill.] 📷
- 2020 28.1482 The famous blue-green water of Havasu Creek, a Colorado River tributary, nourishes diverse greenery at the bottom of Havasu Canyon. *In*: Kida, Jeff (ed.), *A little something extra*. *Arizona Highways*, 96(12) (December): 38-39. [With commentary by Claire Curran.] 📷
- 2022 28.1550 Vivid colors emerge in the Canyon during a September sunrise. The view is from Lipan Point, looking west; the Colorado is visible on the left. *In*: Kida, Jeff (ed.), *Natural wonders are big in Arizona*; a portfolio. *Arizona Highways*, 98(1) (January): 30-31 (legend on p. 32). 📷
- 2022 28.1579 Suzanne Mathia. August 2020, digital, Havasu Canyon. *In*: Kida, Jeff, Stieve, Robert, and Whitney, Keith (eds.), *The Next Best*; a portfolio. *Arizona Highways*, 98(12) (December): 28. [Travertine ledges at Havasu Falls.] [Portfolio comprises "25 best photographs of the past 10 years" in *Arizona Highways*; dates indicate original publication date.] 📷
- 2022 28.1623 Considered for Back Cover, November 2022. The blue-green water of Havasu Creek flows over travertine ledges amid fall foliage in Havasu Canyon, a tributary of the Grand Canyon. *In*: Stieve, Robert (ed.), *The year in pictures : 2022*. Phoenix: *Arizona Highways*, p. 71 (legend on p. 70). [Volume comprises outtakes from 2022 issues of *Arizona Highways*. Distributed late December 2022 with the January 2023 issue.] 📷
- 2024 28.1653 Fog and low clouds loom over the snowy Canyon in a South Rim panorama. *In*: Kida, Jeff, and Whitney, Keith (eds.), *The Big Chill*; a portfolio. *Arizona Highways*, 100(1) (January): 36-37. 📷
- 2024 28.1681 Hanging out. The yellowing leaves of an Arizona walnut (*Juglans major*) dangle over the blue-green water of Havasu Creek, a tributary of the Colorado River in Grand

PART 28. SEPARATE IMAGERY IN THE GRAND CANYON AND LOWER COLORADO RIVER REGIONS

Canyon. Havasu Canyon, the home of the Havasupai Tribe, is known for its displays of fall color. *In*: The Journal [SECTION]. *Arizona Highways*, 100(9) (September): 5.



- 2024 28.1683 Navajo Falls, in Havasupai Canyon. *In*: The Old Stomping Grounds (RETROSPECTIVE PORTFOLIO) (Robert Stieve, ed.). *Arizona Highways*, 100(9) (September): 24-25. [Photo by Robert L. Zeriax (p. 25) reprinted from December, 1941, issue. With corresponding modern view by Suzanne Mathia (p. 24, legend p. 25).]

Maude, F. H.

- 2002 28.467 Havasu Creek, 1899. *Boatman's Quarterly Review*, 15(3) (Fall): 27.

Mayol, Richard

- 2013 28.936 Point Sublime. *Colorado Plateau Advocate*, (Summer): 23. [Photo accompanies a farewell message noting author's retirement from the Grand Canyon Trust.]

McCabe, James D.

- 1874 28.752 *The centennial history of the United States. From the discovery of the American continent to the close of the first century of American independence.* Philadelphia, Chicago, St. Louis, and Columbus: National Publishing Co., 925 pp. + advertisements. [See "View in the Grand Cañon of the Colorado River", p. 463; and "View on the Colorado River", p. 908. No text notices of Grand Canyon or Colorado River.]

McCain, Edward

- 1997 28.174 Aspens on the North Rim of the Grand Canyon. *Arizona Highways*, 73(11) (November): inside front cover.
- 1997 28.175 Elves Chasm. *Arizona Highways*, 73(12) (December): 34, 35.

McCarthy, Jim

- 1998 28.1370 [Photograph of tree on rim of Grand Canyon.] *In*: Saving Grand Canyon [SPECIAL EDITION]. *Canyon Echo* (Sierra Club, Grand Canyon Chapter), 34(5) (Special Edition—June): 1.

McClain, Kandee

- 2009 28.691 [Photograph.] *Grand Canyon River Runner*, (8) (Spring): 15.

McConnell, Tayloe

- 2005 28.514 [Photograph of beer and supplies on the ramp at Lees Ferry.] *In*: The Money Shot [SECTION]. *Flagstaff Live!*, 11(27) (July 7-13): 3.

PART 28. SEPARATE IMAGERY IN THE GRAND CANYON AND LOWER COLORADO RIVER REGIONS

- 2005 28.526 [Photograph of Jesus figurine strapped to a raft.] *In*: Best of the Money Shot. *Flagstaff Live!*, 11(51) (December 22-28): 17. 📷
- 2005 28.527 [Photograph of beer and supplies on the ramp at Lees Ferry.] *In*: Best of the Money Shot. *Flagstaff Live!*, 11(51) (December 22-28): 18. 📷

McCord, Blake

- 2017 28.1283 Point Imperial, North Rim, Grand Canyon National Park. *In*: Grand Canyon Issue. *Colorado Plateau Advocate*, (Fall/Winter): cover, 2. 📷
- 2018 28.1327 [Radiation warning sign in Grand Canyon.] *Flagstaff Live!*, 24(30) (July 19-25): 7. [Grandview Mine?] [Photo illustrates notice of showing of Justin Clifton's documentary, "Too Precious to Mine", at the orpheum Theater, Flagstaff, July 19.] [NOTE: The film is a 2017 video available only online from the Grand Canyon Trust, <https://www.grandcanyontrust.org/too-precious-mine>.] 📷

McDermott, Shane

- 2013 28.903 [Dawn photograph at Toroweap.] *In*: Kida, Jeff (ed.), *Awe Nature!*; a portfolio. *Arizona Highways*, 89(2) (February): 32-33 (legend, p. 35). 📷
- 2013 28.1267 Toroweap, Grand Canyon National Park. *In*: *Grand Canyon Trust : report to donors : 2013*. [Flagstaff, Arizona]: Grand Canyon Trust, cover, inside front cover. [Dawn photo.] 📷
- 2013 28.959 Starry sky at White Pocket, Vermilion Cliffs National Monument. *In*: Kida, Jeff (ed.), *Our Favorite Color*; a portfolio [FEATURE]. *Arizona Highways*, 89(12) (December): 44-45 (legend on p. 42). 📷
- 2014 28.1025 [Photo of fallen and young century plants on rim of Grand Canyon.] *Colorado Plateau Advocate*, (Spring): 1 [cover], 24 [back cover]. 📷
- 2014 28.1091 Havasupai Falls [sic]. *In*: *Grand Canyon Trust : report to donors : 2014*. [Flagstaff, Arizona]: Grand Canyon Trust, p. 27. 📷
- 2016 28.1167 Rise and shine. *In*: The Journal [SECTION]. *Arizona Highways*, 92(3) (March): 5. ["The blooming stalk of a Utah agave (*Agave utahensis*) reaches skyward on the rim of Marble Canyon."] 📷
- 2018 28.1307 Spindly ocotillos punctuate a view of the Colorado River in the Grand Canyon. *In*: Kida, Jeff (ed.), *A river so long*; a portfolio. *Arizona Highways*, 94(5) (May): 24-25. 📷
- 2022 28.1618 Considered for *Heading North for the Summer*, August 2022. Ponderosa pines cast long shadows amid abundant greenery near Jacob Lake, north of the Grand Canyon's North Rim. *In*: Stieve, Robert (ed.), *The year in pictures : 2022*. Phoenix: Arizona Highways, pp. 42-43 (legend on p. 44). [Volume comprises outtakes from 2022 issues of *Arizona Highways*. Distributed late December 2022 with the January 2023 issue.] 📷

PART 28. SEPARATE IMAGERY IN THE GRAND CANYON AND LOWER COLORADO RIVER REGIONS

McDonald, Robert G.

- 2001 28.446 [Grand Canyon from Yavapai Point.] *In*: Land of Many Colors; a Portfolio [FEATURE]. *Arizona Highways*, 77(12) (December): 22-23. 📷
- 2012 28.893 Robert G. McDonald; December 2000, 4x5" film, Grand Canyon. *In*: Ritchie, Kathy (Jeff Kida and Robert Stieve, eds.), *The Next Best* [PHOTO FEATURE]. *Arizona Highways*, 88(12) (December): 35. 📷

McElya, Bruce

- 1996 28.176 Conquistador. *Boatman's Quarterly Review*, 9(4): 2. 📷
- 1996 28.177 Scouting the run. *Boatman's Quarterly Review*, 9(4): 4. [Raven.] 📷
- 1996 28.178 Schist swirls. *Boatman's Quarterly Review*, 9(4): 13. 📷
- 1996 28.179 North Canyon. *Boatman's Quarterly Review*, 9(4): 14. 📷
- 1996 28.180 Oh-oh. *Boatman's Quarterly Review*, 9(4): 16. [Vulcan's Anvil.] 📷
- 1996 28.181 Geoff Gourley's 100th trip. *Boatman's Quarterly Review*, 9(4): 17. 📷
- 1998 28.182 Schist. *Boatman's Quarterly Review*, 11(4) (Fall): 14. [Credit, p. 15.] 📷
- 1999 28.183 Clear Creek. *Boatman's Quarterly Review*, 12(2) (Spring): 21. [Background.] 📷
- 1999 28.184 [Untitled.] *Boatman's Quarterly Review*, 12(3) (Summer): 7. 📷
- 1999 28.185 [Untitled.] *Boatman's Quarterly Review*, 12(3) (Summer): 10. 📷
- 1999 28.186 [Untitled.] *Boatman's Quarterly Review*, 12(3) (Summer): 25. 📷
- 1999 28.187 [Untitled.] *Boatman's Quarterly Review*, 12(3) (Summer): 37. 📷
- 1999 28.188 [Untitled.] *Boatman's Quarterly Review*, 12(3) (Summer): 39. 📷
- 2000 28.379 *Gato Azul*, solo Canyon cat. *In*: Show Us Your Boats [FEATURE]. *The Waiting List* (Grand Canyon Private Boaters Association), 4(1) (Spring): 36. 📷
- 2000 28.400 [Photograph from rim at Toroweap.] *Boatman's Quarterly Review*, 13(3) (Fall): 51. 📷

McFadden, Greg

- 2020 28.1454 Here is a painting from Lava Chuar. *In*: *QuaranZine* [FEATURE]. *Boatman's Quarterly Review*, 33(2) (Spring [sic, Summer]): 43. ["The Grand Canyon Relief Coalition developed the *QuaranZine* to be a place for our community to share thoughts and ideas about the emotions each of us are moving through [during the COVID-19 pandemic] . . . to display what the world has been coping with." (From Margeaux Bestard's introductory note to *QuaranZine*.)] 📷

PART 28. SEPARATE IMAGERY IN THE GRAND CANYON AND LOWER COLORADO RIVER REGIONS

McGinty, Kevin

2017 28.1488 Grand Canyon sunset. *Labyrinth* (The U.S. Naval Academy's Literary-Art Magazine), 2017: 18 (legend, p. 19). 📷

McGucken, Elliot

2021 28.1530 Toroweap Overlook, Grand Canyon National Park. *Canyon Views* (Grand Canyon Conservancy), 28(2) (Fall/Winter): 16-17. 📷

McGuire, Thomas

NO DATE 28.1008 Geologist pointing at a benchmark in the Grand Canyon. *In*: American Geological Institute, *Critical needs for the twenty first century: The role of the geosciences*. Alexandria, Virginia: American Geological Institute, cover (credit on inside back cover). [2008?] [Image source credited to Earth Science World Image Bank.] 📷

McKinnon, Taylor

2023 28.1633 Red Butte, sacred traditional cultural mountain and area to Havasupai. *Boatman's Quarterly Review*, 36(2) (Summer): back cover. [Butte is cloud-shrouded.] 📷

McLaughlin, Herb

1948 28.431 The Colorado. *Arizona Highways*, 24(11) (November): 2, 3. [View in Marble Canyon.] 📷

1985 28.189 [Photograph of Grand Canyon, illustrating a comment by Frank Waters in June, 1960, issue of *Arizona Highways*.] *In*: A sampler of sixty years of *Arizona Highways* [FEATURE]. *Arizona Highways*, 61(4) (April): 30. 📷

McLaughlin, Herb, AND McLaughlin, Dorothy

1974 28.190 Mist shrouded Hayden Mountain. *Arizona Highways*, 50(6) (June): 10. 📷

1974 28.191 Grand Canyon North Rim vista. *Arizona Highways*, 50(6) (June): 10. 📷

1974 28.192 End of the Little Colorado, beginning of the Grand Canyon. *Arizona Highways*, 50(6) (June): 12. 📷

1974 28.193 North Rim overlook. *Arizona Highways*, 50(6) (June): 13. 📷

1974 28.194 Magic land of endless wonders. *Arizona Highways*, 50(6) (June): 15. 📷

1974 28.195 Pipe Springs [sic]—Lee's Ferry. *Arizona Highways*, 50(6) (June): 22. [Four photographs.] [Pipe Spring.] 📷

1974 28.196 [View of mist in Grand Canyon.] *Arizona Highways*, 50(6) (June): 48. [No legend.] 📷

PART 28. SEPARATE IMAGERY IN THE GRAND CANYON AND LOWER COLORADO RIVER REGIONS

Media Bakery

2010 28.745 Colorado River, Grand Canyon. *Colorado Plateau Advocate*, (Summer): 1, 32. 📷

Menand, Betsy

2021 28.1531 *February Light*, 24×36, acrylic gouache. *Canyon Views* (Grand Canyon Conservancy), 28(2) (Fall/Winter): 32. [After the view from the Nankoweap granaries.] 📷

2022 28.1564 Little Colorado River. *Boatman's Quarterly Review*, 35(1) (Spring): 46. [Painting.] 📷

Meola, Eric

1992 28.197 Grand Canyon, South Rim Arizona. *In*: The best locations in America. *American Photo*, 3(3) (May/June): 68-69, 71. 📷
 ≡ CROSS-LISTINGS |CITED» GCNHA Monograph 8: page 12-12|

Merkle, John

1957 28.198 Grand Canyon vista. *Arizona Highways*, 33(5) (May): 22. 📷

Metternich, Mark

2015 28.1147 Honorable Mention. *Tatahatso Morning* by Mark Metternich. *In*: Kida, Jeff, and Whitney, Keith (eds.), Best Picture 2015 [FEATURE]. *Arizona Highways*, 91(9) (September): 37. [Colorado River meander as viewed from Tatahatso Point, Marble Canyon.] 📷

Metzong, Debs

1965 28.432 Along Tapeats Creek—Grand Canyon. *Arizona Highways*, 41(4) (April): 40, back cover. 📷

Milbradt, Morey


2006 28.532 Cattail Cove State Park. *In*: A walk in the park; Arizona's state parks reveal their scenic sides; a portfolio. *Arizona Highways*, 82(9) (September): 22-23. 📷

Miller, Lear


2020 28.1446 [Sunset view of the Desert View Watchtower, Palisades of the Desert, and Colorado River.] *Canyon Views* (Grand Canyon Conservancy), 27(1) (Spring/Summer): wraparound cover. 📷

PART 28. SEPARATE IMAGERY IN THE GRAND CANYON AND LOWER COLORADO RIVER REGIONS


Miller, Steve

2006 28.517 [Various photographs from Miller’s recently published (2005) book, *The Grand : the Colorado River in the Grand Canyon, a photo journey.*] *Boatman’s Quarterly Review*, 18(4) (Winter 2005-2006): 5, 8, 14, 15, 44. [Miller (2005, [ITEM NO. 2.10512](#)).] 


Miras, Elena

2012 28.1344 [Scuffed boots.] *Sojourns* (Peaks, Plateaus and Canyons Association), 7(1) (Winter/Spring): 48. [Written on boots: “These old boots are my old friends for them today the journey ends”, “rim to rim to rim 44 miles 5/19-5/20 2006 RIP”.] 


Mitchell, Chuck

1998 28.199 Chuck Mitchell reveals the depth of Marble Canyon in Grand Canyon National Park with this image of two fishermen on a sandbar of the Colorado River. *In: River Shots* [FEATURE]. *River*, 1(5) (September): 59. 


Mohlenkamp, Steve

2002 28.461 Havasu Falls, Havasu Canyon, Arizona. *In: Seasons on the Plateau* [FEATURE]. *Plateau Journal*, 6(1) (Spring/Summer): 36. 


Moniava, Jemal [მონიავა, ჯემალ]

2007 28.1421 გრანდ კანიონი ამერიკაში [grand k’anioni amerik’ashi] [[Grand Canyon in America](#)]. ჩვენი მწერლობა [chveni mts’erloba] [[Our Writing](#)] („ილიონი“, თბილისი [“Ilioni”, [Tbilisi, Georgia](#)]), 2007(5)(31) (March 2): cover, inside front cover. [Photograph of writer Jemal Moniava with background photo of stormy Grand Canyon at Duck On Rock, credited to Moniava. Apparently the photo has nothing to do with Moniava’s fictional piece under the heading, “პროზა” [p’roza] [[Prose](#)], on pp. 9-12, “სკანი გოლუაფირო” [skani голуაფირო]. (In comparison, see also Kurmashikli, 2008, [ITEM NO. 28.1390](#).)] [[In Georgian.](#)] 

Monroe, Michael

1996 28.200 Results of the IBEW’s first photo contest. *IBEW Journal* (International Brotherhood of Electrical Workers), 95(10) (December): 7. [Third-place winner in photo contest: “This photo shows members of Local 387 ‘hanging around’ at a training site for work in the Grand Canyon” (p. 7).] 

Moore, Rick

2006 28.522 [View on Vermilion Cliffs National Monument on Two Mile Ranch.] *Colorado Plateau Advocate*, (Winter) [February]: 1, 24 [cover and back cover]. 

PART 28. SEPARATE IMAGERY IN THE GRAND CANYON AND LOWER COLORADO RIVER REGIONS

Moran, Thomas

- 1915 28.963 The Grand Canyon of the Colorado. *Sunset*, 35(1) (July): frontispiece. [Color illustration, "From a painting by Thomas Moran. Illustrating 'War With Switzerland!' page 81" (refer to M. H. Daniels, 1915, ITEM NO. 2.19573).] 📷
- 1915 28.737 "The Grand Canyon of the Colorado"; from a painting by Thomas Moran. *In: Panama-Pacific Dental Congress, San Francisco, California, August thirtieth to September ninth, nineteen fifteen*. San Francisco: Abbott Press, p. [43]. 📷
- 1972 28.291 Thomas Moran, "Looking up the trail at Bright Angel, Grand Canyon of Arizona". *Smithsonian*, 3(5) (August): 41. [In article, "Scenes . . . from which the hand of nature has never been lifted", pp. 34-41).] 📷
 ≡ CROSS-LISTINGS |CITED» GCNHA Monograph 8: page 12-12|
- 1987 28.201 Grand Canyon: 1912. *Southwest Art*, 16 (May): 33. 📷
 ≡ CROSS-LISTINGS |CITED» GCNHA Monograph 8: page 12-12|
- 1988 28.202 "The Grand Canyon" (1912). *New Jersey State Museum News*, (May/June): 1. [Illustrating the exhibit, "After Eden: American Landscape 1875-1925".] 📷
- 1994 28.203 Grand Cañon, from To-ró-weap. *Cañon* (Rocky Mountains American Studies Association, Journal), 1(2): cover. 📷
- 1994 28.204 [Detail from] "Side gulch of Grand Cañon". *Cañon* (Rocky Mountains American Studies Association, Journal), 1(2): 8, 29, 40. [As a decorative illustration on the first page of articles in the journal.] 📷
- 2007 28.678 "Zoroaster Temple at Sunset." *Journal of Arizona History*, 48(4) (Winter): cover, inside front cover. [Oil on canvas.] 📷
- 2016 28.1182 "Grand Canyon of Arizona, from Hermit Rim Road". *In: Back of Beyond Books : Catalogue 17 : April 2016*. Moab, Utah: Back of Beyond Books, wrap-around cover, 7. [Catalogue offers for sale a 1913 chromolithograph produced by the Santa Fe Railway.] 📷
- 2019 28.1401 The Grand Canyon. *In: Opening Shot* [SECTION]. *True West*, 68(5) (May): 2-3. ["Grand Canyon with Rainbow", 1912, oil on canvas.] ["This painting has been cropped both top and bottom to fit this format."] 📷

Moriarty, Chad

- 2023 28.1625 Photo by Chad Moriarty, winner of the GCC membership card photo contest. *Canyon Views* (Grand Canyon Conservancy), 30(1) (Winter): 16-17. [Centerfold photo, winter afternoon view of Grand Canyon.] 📷

Motobécane [firm]

- NO DATE 28.1367 *Motobécane : France*. [No place]: Motobécane, [10] pp. [including wraps]. [1977.] [Brochure. Center page spread features a background image of the Grand Canyon; with promotional descriptions for "Super Mirage" and "Grand Touring" models of ten-speed bicycles.] [In English.] 📷

PART 28. SEPARATE IMAGERY IN THE GRAND CANYON AND LOWER COLORADO RIVER REGIONS

Muench, David

- 1968 28.205 Grand Canyon—two billion years of earth’s story. *Arizona Highways*, 44(6) (June): cover. 📷
- 1968 28.206 View of Grand Canyon from Lipan Point. *Arizona Highways*, 44(6) (June): inside front cover. 📷
- 1968 28.207 Grand Canyon from arch on South Rim. *Arizona Highways*, 44(6) (June): 14. 📷
- 1968 28.208 Sunset mood—Grand Canyon. *Arizona Highways*, 44(6) (June): 22. 📷
- 1968 28.209 Grand Canyon wears Autumn corsage. *Arizona Highways*, 44(6) (June): 26. 📷
- 1968 28.210 Spring in Black Canyon of the Colorado River. *Arizona Highways*, 44(7) (July): 13. 📷
- 1968 28.211 At Kingman Wash—Lake Mead. *Arizona Highways*, 44(7) (July): 20-21. 📷
- 1968 28.212 Upper Lake Mohave—blue jewel in Black Canyon setting. *Arizona Highways*, 44(7) (July): 22. 📷
- 1974 28.213 Morning camp on the Colorado, Grand Canyon. *Arizona Highways*, 50(6) (June): cover. 📷
- 1974 28.214 Grand Canyon from Toroweap overlook. *Arizona Highways*, 50(6) (June): 6. 📷
- 1974 28.215 Deer Creek Gorge. *Arizona Highways*, 50(6) (June): 7. 📷
- 1974 28.216 Canyon moods from Mohave Point on the South Rim. *Arizona Highways*, 50(6) (June): 8. 📷
- 1974 28.217 Ribbon in time, Desert Tower—South Rim view. *Arizona Highways*, 50(6) (June): 11. 📷
- 1974 28.218 Castle of the canyon from North Rim’s Point Imperial. *Arizona Highways*, 50(6) (June): 11. 📷
- 1974 28.219 The Grand Canyon in transition. *Arizona Highways*, 50(6) (June): 11. 📷
- 1974 28.220 Mist shrouds the depths, view from Mather Point. *Arizona Highways*, 50(6) (June): inside back cover. 📷
- 1976 28.1600 Morning Design, Grand Canyon. *National Parks and Conservation Magazine*, 50(10) (October): cover, contents page. [Mount Hayden.] 📷
- 1985 28.221 Grand Canyon National Park, in multiple exposure. *In*: A sampler of sixty years of Arizona Highways [FEATURE]. *Arizona Highways*, 61(4) (April): 52-inside back cover. 📷
- 2010 28.791 [Rain pool, Vermilion Cliffs wilderness.] *In*: Kida, Jeff (ed.), ‘Tis the seasons; a portfolio of our favorite photographers’ favorite photographs, featuring the many looks of winter, spring, summer and fall. *Arizona Highways*, 86(12) (December): 36-37. 📷

PART 28. SEPARATE IMAGERY IN THE GRAND CANYON AND LOWER COLORADO RIVER REGIONS

- 2011 28.825 Grand Canyon. *In*: Kida, Jeff (ed.), Best ever. Period. [WHOLE-ISSUE FEATURE]. *Arizona Highways*, 87(12) (December): 25. [Originally published in December 2002 issue.] 📷
- 2012 28.864 Toroweap Point, Grand Canyon National Park. *Grand Canyon Journal*, 2012: cover, 3. 📷
- 2012 28.892 David Muench; July 1968, 4x5" film, Lake Mead. *In*: Ritchie, Kathy (Jeff Kida and Robert Stieve, eds.), The Next Best [PHOTO FEATURE]. *Arizona Highways*, 88(12) (December): 7. 📷
- 2015 28.1141 Mohave. The sheer drop from Grand Canyon National Park's Toroweap Point creates a dramatic view of the Colorado River 3,000 feet below. *In*: Kida, Jeff (ed.), the Best of Arizona [Arizona counties portfolio]. *Arizona Highways*, 91(8) (August): 25. 📷
- 2018 28.1306 Deer Creek Falls nourishes patches of greenery before emptying into the Colorado River at the bottom of the Grand Canyon *Arizona Highways*, 94(5) (May): back cover (legend on p. 1). 📷
- 2018 28.1315 Toroweap Overlook offers a view of the Colorado about 3,000 feet below. *In*: Kida, Jeff (ed.), A river so long; a portfolio. *Arizona Highways*, 94(5) (May): 37 (legend on p. 36). 📷
- 2021 28.1556 Considered for *When You Can't Go Any Farther*, June 2021. Aspen trunks grow in strange shapes on the North Rim of Grand Canyon National Park. These deformations are thought to be the result of heavy snow pressing on the trees while they grow. *In*: Stieve, Robert (ed.), *The year in pictures : 2021*. Phoenix: Arizona Highways, p. 36. [Volume comprises outtakes from 2021 issues of *Arizona Highways*. Distributed late December 2021 with the January 2022 issue.] 📷

Muench, Josef

- 1945 28.978 Navajo Falls. *Desert Magazine*, 9(1) (November): cover, 3. 📷
- 1948 28.433 Boulder (Hoover) Dam. *Arizona Highways*, 24(11) (November): cover, 3. 📷
- 1950 28.850 Shrine of the Ages. Where Grand Canyon Easter service is held. *Desert Magazine*, 13(6) (April): cover, 3. [Outdoor rimside site.] 📷
- 1951 28.1103 [Havasu Falls.] *Life and Health* (Washington, D.C.), 66(9) (September): cover, 3. 📷
- 1954 28.989 Come and get it! Josef Muench of Santa Barbara, California, took this picture of himself cooking a camp breakfast along the Colorado River at Lees Ferry, Arizona. *Desert Magazine*, 17(4) (April): cover, 3. 📷
- 1955 28.1101 [Grand Canyon.] *The Youth's Instructor* (Seventh-day Adventists, Washington, D.C.), 103(24) (June 14): cover, 2. [Sunset view with moon rising.] 📷
- 1956 28.1013 Havasu Falls, Arizona. *Desert Magazine*, 19(5) (May): cover, 3. 📷
- 1956 28.1099 [Grand Canyon, winter.] *The Youth's Instructor* (Seventh-day Adventists, Washington, D.C.), 104(32) (August 7): cover, 2. 📷

PART 28. SEPARATE IMAGERY IN THE GRAND CANYON AND LOWER COLORADO RIVER REGIONS

- 1957 28.222 Spring wreath—Grand Canyon. *Arizona Highways*, 33(5) (May): 13. 📷
- 1957 28.223 Flowering cactus, Point Sublime—Grand Canyon. *Arizona Highways*, 33(5) (May): 22. 📷
- 1957 28.224 Autumn—from Point Imperial, North Rim—Grand Canyon. *Arizona Highways*, 33(5) (May): 23. 📷
- 1957 28.225 Winter decorations—Grand Canyon. *Arizona Highways*, 33(5) (May): 23. 📷
- 1957 28.226 Suspension bridge—Inner Gorge. *Arizona Highways*, 33(5) (May): 24. 📷
- 1962 28.1594 A Grand Canyon panorama from the Kaibab Trail. *National Parks Magazine*, 36(175) (April): cover. [Photographer credit on contents page.] [South Kaibab Trail.] 📷
- 1964 28.227 Downstream view of Davis Dam. *In*: Camera cruising Lake Mohave and Lake Mead [FEATURE]. *Arizona Highways*, 40(5) (May): 19. [See also p. 18.] 📷
- 1965 28.434 Elves' Chasm—Grand Canyon". *Arizona Highways*, 41(4) (April): cover, 1. [Elves Chasm.] 📷
- 1968 28.228 View from South Rim to North Rim. *Arizona Highways*, 44(6) (June): 14. 📷
- 1968 28.229 Grand Canyon from Desert View Observation Tower. *Arizona Highways*, 44(6) (June): 15. 📷
- 1968 28.230 Winter's artistry at work—Grand Canyon. *Arizona Highways*, 44(6) (June): 19. 📷
- 1968 28.231 Autumn portrait—North Rim. *Arizona Highways*, 44(6) (June): 20-21. 📷
- 1968 28.232 Early evening—East Rim. *Arizona Highways*, 44(6) (June): 23. 📷
- 1968 28.233 Thunder Spring. *Arizona Highways*, 44(6) (June): 24. 📷
- 1968 28.234 Prehistoric ruins at Nankoweap—Grand Canyon. *Arizona Highways*, 44(6) (June): 25. 📷
- 1968 28.235 Prickly pear blossoms and Grand Canyon—gay season's boutonniere. *Arizona Highways*, 44(6) (June): 27. 📷
- 1968 28.236 The Colorado still grinds away. *Arizona Highways*, 44(6) (June): 27. 📷
- 1968 28.237 Grand Canyon—looking east from the Walhalla Plateau. *Arizona Highways*, 44(6) (June): back cover. 📷
- 1968 28.238 Lower Granite Gorge of the Colorado River. *Arizona Highways*, 44(7) (July): 17. [Not the Lower Granite Gorge, but westernmost Grand Canyon.] 📷
- 1968 28.239 Historic Pipe Spring National Monument. *Arizona Highways*, 44(7) (July): 17. 📷
- 1968 28.240 Spring day—Lake Mohave. *Arizona Highways*, 44(7) (July): 19. 📷
- 1968 28.241 Upper Lake Mead from Pierce Ferry Road. *Arizona Highways*, 44(7) (July): 23. [Pearce Ferry.] 📷

PART 28. SEPARATE IMAGERY IN THE GRAND CANYON AND LOWER COLORADO RIVER REGIONS

- 1968 28.242 View west from Toroweap Point—Grand Canyon. *Arizona Highways*, 44(7) (July): inside back cover. 📷
- 1974 28.243 Golden morning from Hopi Point, South Rim. *Arizona Highways*, 50(6) (June): inside front cover. 📷
- 1974 28.244 Splendid panorama of the Grand Canyon from Desert View, South Rim. *Arizona Highways*, 50(6) (June): 2-3. 📷
- 1974 28.245 The curtain of a threatening sky closes over the Grand Canyon. *Arizona Highways*, 50(6) (June): 4. 📷
- 1974 28.246 Thunderheads bring rain to the North Rim. *Arizona Highways*, 50(6) (June): 4. 📷
- 1974 28.247 [Winter fog in the Grand Canyon.] *Arizona Highways*, 50(6) (June): 4. 📷
- 1974 28.248 Rocky Mountain maples in autumn color from Point Imperial, North Rim. *Arizona Highways*, 50(6) (June): 5. 📷
- 1974 28.249 Spring debut of prickly pear on Point Sublime, North Rim. *Arizona Highways*, 50(6) (June): 5. 📷
- 1974 28.250 Great pedestals of Kaibab limestone, South Rim. *Arizona Highways*, 50(6) (June): 6. 📷
- 1974 28.251 View from Hopi Point, South Rim. *Arizona Highways*, 50(6) (June): 7. 📷
- 1974 28.252 Badger Rapids in Marble Canyon. *Arizona Highways*, 50(6) (June): 16. 📷
- 1974 28.253 Looking small against giant red sandstone cliffs, a raft runs the rapids in Marble Canyon. *Arizona Highways*, 50(6) (June): 16. 📷
- 1974 28.254 Princess Plume (*Stanleya pinnata*) dance in the spring breeze and provide a bright color contrast to the brown waters of the Colorado River. *Arizona Highways*, 50(6) (June): 17. 📷
- 1974 28.255 [Little Colorado River.] *Arizona Highways*, 50(6) (June): 17. 📷
- 1974 28.256 The inner confines of Marble Canyon. *Arizona Highways*, 50(6) (June): 17. 📷
- 1974 28.257 View from Angels Window, North Rim. *Arizona Highways*, 50(6) (June): back cover. 📷
- 2019 28.1415 December 1949 [issue of *Arizona Highways*]; Snow-covered tree boughs frame a winter scene at the Grand Canyon. This Josef Muench shot appeared on our inside back cover. *In*: Stieve, Robert (ed.), *Frozen in time; a portfolio*. *Arizona Highways*, 95(12) (December): 34. 📷
- 2021 28.1554 Considered for *Head Over Heels at the Grand Canyon*, January 2021. Snow covers the Grand Canyon in a view from the South Rim. Photographer Josef Muench, a prolific *Arizona Highways* contributor for several decades, made more than 200 trips to the Canyon during his career. *In*: Stieve, Robert (ed.), *The year in pictures : 2021*. Phoenix: Arizona Highways, p. 18. [Volume comprises outtakes from 2021 issues of *Arizona Highways*. Distributed late December 2021 with the January 2022 issue.] 📷

PART 28. SEPARATE IMAGERY IN THE GRAND CANYON AND LOWER COLORADO RIVER REGIONS

Muench, Marc

- 2018 28.1305 The Colorado River rolls over North Canyon Rapids in Grand Canyon National Park. *In*: Kida, Jeff (ed.), A river so long; a portfolio. *Arizona Highways*, 94(5) (May): cover (legend on p. 1). 📷
- 2018 28.1314 The steep walls of Marble Canyon flank the Colorado River. This view is near the mouth of Nankoweap Creek, which empties into the Colorado. *In*: Kida, Jeff (ed.), A river so long; a portfolio. *Arizona Highways*, 94(5) (May): 36. 📷
-

Murray, Troy, AND Murray, Marilyn

- 1976 28.258 (COMPILERS, EDS.) *Barry Goldwater and the Southwest*. Scottsdale, Arizona: Troy's Publications, [unpaginated]. [Photographs by Goldwater.] 📷
-

N

Nash, Jonathon

- 2005 28.519 Nicole and Carl inadvertently show us the inside of their boat while trying to 'reach out and touch' the crisp Lava waters. *In*: Show Us Your Boats [SECTION]. *The Waiting List* (Grand Canyon Private Boaters Association Quarterly), 7(2) (Winter): 60. 📷
-

Neal, Andrea

- 2016 28.1219 Inner canyon, Grand Canyon. *In*: Here's Looking At You [READER PHOTOS SECTION]. *National Park Journal* (Grand Canyon Edition) (National Park Trips Media, Boulder, Colorado), 2016: 104. [Group photo.] 📷
-

Nelson, Jerry

- 2005 28.1374 Sheer awe peering down a straight vertical cliff into Marble Canyon. *Canyon Echo* (Sierra Club, Grand Canyon Chapter), 41(4) (July/August): 13. [View is across canyon toward a vertical cliff.] 📷
-

Nelson, Kimo

- 2012 28.907 Untitled 2. *Boatman's Quarterly Review*, 25(4) (Winter 2012-2013): 13. [Painting; side-canyon scene.] 🎨
-

PART 28. SEPARATE IMAGERY IN THE GRAND CANYON AND LOWER COLORADO RIVER REGIONS

Netz, Dan

- 2015 28.1150 [Photo.] CA-2W (Gold Wing Road Riders Association, CA-2W Chapter, Clovis, California), (August): [unpaginated]. [Photo of Dan and Diane Netz at a hot spring while on a commercial tour on the lower Colorado River.] 📷
-

Newman, Eddie

- 2002 28.464 View of Grand Canyon from Desert View, ca. 1924. *Boatman's Quarterly Review*, 15(3) (Fall): 1, 2. 📷
-

Nez, Jason

- 2020 28.1445 [Road sign, "Grand Canyon National Park CLOSED 35 Miles Ahead".] *The Ol' Pioneer* (Grand Canyon Historical Society), 31(2) (Spring): 16. [Photo location not identified, but on Arizona Route 64 at Cameron. Closure in response to the COVID-19 pandemic.] 📷
-

Nichols, Jim

- 2011 28.1189 [Photographs.] *In*: ANPAT-11 Gallery favorites [SECTION]. *The Nikonian* (Nikonians EMEA Ltd.), (51): 16. [Color photo, "North Rim of Grand Canyon shot from the Rim Lodge" and "IR [infra-red] photograph of road through the Kaibob [sic] Plateau near North Rim Grand Canyon".] [11th Annual Photo Adventure Trip.] [Kaibab Plateau.] 📷
-

Nichols, Michael

- 2009 28.694 Summer monsoon lightning cracks over the Grand Canyon, seen from Point Sublime on the North Rim. *Chain Reaction* (Arizona State University), 6(1): inside front cover-1. 📷
-

Nichols, Spencer Baird

- 1917 28.835 "It was true that he had lived in the silent places, beside the Grand Canyon"—Page 9. *In*: Bynner, Witter, *Greenstone poems : a sequence*. New York: Frederick A. Stokes Co., frontispiece. [Page attribution is in error; should be page 29. Quoted passage is from the poem by Bynner, "The Circus", pp. 25-33. Frontispiece in color.] 📷
-

Nichols, Tad




- 1954 28.435 Elves' Chasm. *Arizona Highways*, 30(5) (May): inside front cover. [Elves Chasm.] 📷
-

Niehuis, Charles


- 1957 28.260 Autumn scene—North Canyon; east rim of Kaibab" *Arizona Highways*, 33(5) (May): inside back cover. 📷

PART 28. SEPARATE IMAGERY IN THE GRAND CANYON AND LOWER COLORADO RIVER REGIONS


Nissen, Joanne

- | | | |
|------|--------|---|
| 2008 | 28.638 | Row trip running empty through Crystal at about 75,000 cfs, early July 1983. <i>In</i> : 1983; the 25th anniversary [FEATURE]. <i>Boatman's Quarterly Review</i> , 21(1) (Spring): 23.  |
| 2008 | 28.639 | Aerial photo of Crystal at approximately 75,000 cfs taken in early July, 1983. <i>In</i> : 1983; the 25th anniversary [FEATURE]. <i>Boatman's Quarterly Review</i> , 21(1) (Spring): 27.  |
| 2008 | 28.640 | Not-so-easy motor run through Crystal at approximately 75,000 cfs. <i>In</i> : 1983; the 25th anniversary [FEATURE]. <i>Boatman's Quarterly Review</i> , 21(1) (Spring): 34. [12-photo series.]  |
-





Noble, David

- | | | |
|------|--------|---|
| 1993 | 28.261 | [Cover photograph.] <i>In</i> : Moeller, Bill, and Moeller, Jan, <i>Full-time RV-ing : a complete guide to life on the road</i> . [No place]: Trailer Life Books, revised ed., 474 pp. [Cover photo of Grand Canyon, copyright 1988 David Noble. No mention of Grand Canyon in book.]  |
|------|--------|---|
-

Noll, Monica


- | | | |
|------|---------|---|
| 2024 | 28.1689 | A ray of sunlight illuminates one side of Mount Hayden, a Grand Canyon landmark, in a view from the North Rim's Point Imperial. <i>Arizona Highways</i> , 100(11) (November): inside front cover-1.  |
|------|---------|---|
-

Noll, Phillip, Jr.


- | | | |
|------|---------|---|
| 2016 | 28.1199 | Terra Nova. <i>In</i> : Kida, Jeff (ed.), <i>Old Yeller was here</i> ; a portfolio [of National Geographic photographers in Arizona]. <i>Arizona Highways</i> , 92(9) (September): 32-33. [White Pocket, Vermilion Cliffs National Monument.]  |
| 2020 | 28.1435 | A full moon looms as long shadows partly obscure the Canyon's rock layers, which range in age from 250 million years on the rim to nearly 2 billion years in the Inner Gorge. This view is from the South Rim's Yavapai Point. <i>In</i> : Kida, Jeff, and Whitney, Keith (eds.), <i>This is the start of something big</i> ; a portfolio. <i>Arizona Highways</i> , 96(1) (January): 32.  |
| 2023 | 28.1611 | Fog lends a dreamy atmosphere to the Canyon's buttes in a view from near the south Rim's Mather Point—the place where many visitors get their first look at the Canyon. <i>In</i> : Kida, Jeff (ed.), <i>We skipped to the good part</i> ; a portfolio. <i>Arizona Highways</i> , 99(1) (January): 32.  |
| 2023 | 28.1634 | Evergreen boughs frame a view of Mount Hayden from Point Imperial, the highest overlook on the Grand Canyon's North Rim. <i>Arizona Highways</i> , 99(6) (June): back cover [legend inside front cover].  |
-

PART 28. SEPARATE IMAGERY IN THE GRAND CANYON AND LOWER COLORADO RIVER REGIONS


Noon, Kevin

- 2010 28.1297 Grand Canyon National Park. *In: U.S. National Park Service, Water Resources Division, summary of FY09 accomplishments.* Fort Collins, Colorado: U.S. National Park Service, Natural Resource Program Center, inside front cover. [View along a side canyon creek.] 


The North Face [firm]

- 1982 28.992 Off the road again. *Outside*, 7(7) (November):. [Full-page photo; an advertisement for The North Face products, Berkeley, California. The photo portrays two people sitting in front of a dome tent set up on top of a flat-topped boulder at Deer Creek Falls, Grand Canyon. Locality not identified by legend; photographer not identified.] 

Northrop, Henry Davenport


- NO DATE 28.817 *Queen of republics : being a standard history of the United States from the discovery of the American continent to the present time. Containing accounts of the discoveries and explorations of the Norsemen, Spaniards, English and French : the Mound Builders : the American Indians : the settlement of the New World : the French and Indian wars : the Revolutionary War : the establishment of the American Republic : the second war with England : the Mexican War : long period of peace : the history of the great Civil War : the centennial of American independence : war with Spain and with the Filipino insurgents : and all events to the present time. Including a full description of our new possessions.* Boston: Bay State Company, 993+ pp. [Title-page verso gives date as "18 " [with blank, thus]; catalogue records seen give date as "1890s".] [See p. 818, "View in the Grand Canyon of the Colorado River" (a misnomer?).] 

Nyfeler, Patrick

- 2010 28.1678 Blickpunkt Luftwaffe [SECTION]. *Schweizer Soldat* (Die führende Militärzeitschrift der Schweiz) (St. Gallen), 85(9) (September): 45. [See under "Niederlande", stock photo, "Testflug eines F-35 über dem Grand Canyon." Photo is unrelated to the news item except to illustrate an F-35 jet fighter. No photo credit.] [In German.] 



Oberleas, Josh

- 2009 28.1126 Grand Canyon. *In: Waterblast Solutions : 2009 catalog.* Durango, Colorado: StoneAge, Inc., back cover (legend on p. 1). [Raft in rapid.] [See also photo by [John Wolgamott], cover (ITEM NO. 28.1124).] 

PART 28. SEPARATE IMAGERY IN THE GRAND CANYON AND LOWER COLORADO RIVER REGIONS

2009 28.1127 Grand Canyon. *In: Soluciones de explosión de agua : 2009 catalog.* Durango, Colorado: StoneAge, Inc., back cover (legend on p. 1). [Spanish-language variant of catalog.] 📷

Oberweiser, Ed

2012 28.1057 A view of [from] the Grand Canyon's South Rim in Summer 2012. *FOSL News* (Foundation of Sustainable Living), 7(6) (July/August): 1. 📷

O'Brien, Jay

2021 28.1516 Grand Prize winner. Wispy clouds clear form the Grand Canyon's Brahma and Zoroaster temples in a midmorning view from the South Rim. *In: Kida, Jeff* (ed.), Best Picture 2021 [FEATURE]. *Arizona Highways*, 97(9) (September): 46-47. 📷

Ogden, Kay

2013 28.1000 Mari Carlos wedged into the Great Unconformity. *Grand Canyon River Runner*, (16) (Winter): 4. 📷

Olbinski, Mike

2018 28.1329 A double rainbow forms after a monsoon storm over a canyon carved by the Little Colorado River. *In: Kida, Jeff* (ed.), Get Into the Outdoors [PORTFOLIO]. *Arizona Highways*, 94(9) (September): 26-27. 📷

Oliver, Marc

1994 28.262 Redwall Cavern, Grand Canyon National Park, Arizona. *In: Parting Shot* [SECTION]. *Outside*, (July): 128. 📷

Olson, Don

2013 28.1005 GC 122 Mile. *Grand Canyon River Runner*, (16) (Winter): 16. 📷

Olson, Rosanne; AND Getty [firm]

2005 28.516 Since 1882: The view from the Nankoweap trail, built by John Wesley Powell to further geological surveys of the Grand Canyon. [View from Nankoweap granaries.] *Backpacker*, 33(9) (December): cover, 5. 📷

Ordelheide, Grant

2018 28.1289 Night lights. Staff photographer Grant Ordelheide captures darkness falling on Grand Canyon's South Rim. Below the rim hikers light up the Bright Angel Trail as they walk to the top. Above them awaits Grand Canyon Village dotted with historic buildings like the famed El Tovar Hotel. Established in 1905, the hotel has hosted such luminaries

PART 28. SEPARATE IMAGERY IN THE GRAND CANYON AND LOWER COLORADO RIVER REGIONS

		as Albert Einstein and Teddy Roosevelt. <i>National Park Journal</i> (Grand Canyon Edition) (National Park Trips Media, Boulder, Colorado), 2018: 96. 📷
2019	28.1346	A hiker explores Havasu Creek. <i>National Park Journal</i> (Grand Canyon Edition) (Active Interest Media, Boulder, Colorado), 2019: cover, 1. 📷
2019	28.1347	Sunset at the Grand Canyon. <i>National Park Journal</i> (Grand Canyon Edition) (Active Interest Media, Boulder, Colorado), 2019: 1. 📷
2019	28.1349	Hammock on Havasu Creek. <i>National Park Journal</i> (Grand Canyon Edition) (Active Interest Media, Boulder, Colorado), 2019: 96. 📷
2022	28.1569	Mule train on Bright Angel Trail in Grand Canyon National Park. <i>National Park Journal</i> (Grand Canyon Edition) (National Park Trips, Boulder, Colorado), 2022: cover, 4. 📷
2022	28.1570	Ribbon Falls in Grand Canyon National Park. <i>National Park Journal</i> (Grand Canyon Edition) (National Park Trips, Boulder, Colorado), 2022: 4-5. 📷

Orman, Larry

2019	28.1394	Bob Melville, 1976. <i>Boatman's Quarterly Review</i> , 32(2) (Summer): 48. [Photo in Grand Canyon of Melville leaping from a cantelevered boulder.] 📷
------	---------	--

Osborn, Jerry

2009	28.700	Chockstone: 2 meter chockstone in the slot canyon of Tapeats Creek, Grand Canyon. <i>In</i> : Photos by Dave Pattison and Jerry Osborn. <i>GeoScience Newsletter</i> (University of Calgary, Department of Geoscience), (September 21): 4. 📷
------	--------	--

Otterson, Kristin

2011	28.1350	How to look at the Grand Canyon through the opinion of Professor B; (Series); Kristin Otterson '11; pen and ink, watercolor. <i>The Labyrinth Literary Magazine</i> (U.S. Naval Academy), 2011: 49. [Pen and ink sketch, and pen and ink with watercolor.] 🎨
------	---------	--

Owen, John

2014	28.1107	[Watercolor of humpback chub.] <i>Boatman's Quarterly Review</i> , 27(4) (Winter 2014-2015): 13. [Accompanies the article on the humpback chub by Karin E. Limburg (ITEM NO. 19.4619).] 🎨
2014	28.1108	The Great Unconformists live at Blacktail Canyon. <i>Boatman's Quarterly Review</i> , 27(4) (Winter 2014-2015): 45. [Watercolor of instrumental quartet playing at the Great Unconformity in Blacktail Canyon.] 🎨
2015	28.1152	Geologic layers of the Grand Canyon [AND] Scarf? <i>Boatman's Quarterly Review</i> , 28(3) (Fall): 6. [Stylized painting of canyon wall, and painting of "Scarf?" reflecting those strata; labeled by names of rock strata.] 🎨
2015	28.1153	Peregrine strike on a goldeneye[,] Grand Canyon. <i>Boatman's Quarterly Review</i> , 28(3) (Fall): 48. [Painting.] 🎨

PART 28. SEPARATE IMAGERY IN THE GRAND CANYON AND LOWER COLORADO RIVER REGIONS

2024 28.1664 *The Ross Wheeler*. John Owen, 2014. *Boatman's Quarterly Review*, 37(1) (Spring): 1. [Painting.] 🖼️

Oxley, Rex

1999 28.376 A rainbow appears out of a shaft of rain in the Grand Canyon. *In*: 1999 photo contest winners [FEATURE]. *Weatherwise*, 52(5) (September/October): 46. 📷

P

Palm Springs Desert Museum

1990 28.263 *Carl Oscar Borg, a niche in time*. (Essays by Katherine Plake Hough, Michael R. Grauer, and Helen Laird.) Palm Springs, California: Palm Springs Desert Museum, 80 pp. [Art catalogue.] 🖼️
 ☰ CROSS-LISTINGS | CITED» GCNHA Monograph 8: page 12-12 | FQ20:56 FQ29:25

Palmer, Scott

2003 28.1006 "Supai Bible Church" and "Trail to Havasupai". *UIM International* (United Indian Missions), 6(1): 4, 11. 📷

Panoramic Images

1996 28.436 *Panoramic Images : America's premier large format photo library*. Chicago: Panoramic Images, 144 pp. [See pp. 8-9.] 📷

Parent, Laurence

2019 28.1404 Making a splash. Overhanging rocks frame a view of Mooney Falls, one of several spectacular waterfalls in Havasu Canyon. *In*: *The Journal* [SECTION]. *Arizona Highways*, 95(10) (October): 5. 📷

2023 28.1659 Considered for *Winter Lace*, December 2023. Fog obscures a view into the Grand Canyon near snowy Mather Point, an overlook on the Grand Canyon's South Rim. Named for the first director of the National Park Service, Mather Point offers many Canyon visitors their first look into the gorge. *In*: Stieve, Robert (ed.) *The year in pictures : 2023*. Phoenix: Arizona Highways, p. 18. [Volume comprises outtakes from 2023 issues of *Arizona Highways*. Distributed late December 2023 with the January 2024 issue.] 📷

2024 28.1696 Fog obscures a view into the Grand Canyon behind a gnarled tree at the South Rim's Hopi Point. This overlook is along the Hermit Road, which is open to all vehicles from December to February, at other times, shuttle buses take visitors to the road's overlooks. *In*: Stieve, Robert (ed.), *The year in pictures : 2024*. Phoenix: Arizona

PART 28. SEPARATE IMAGERY IN THE GRAND CANYON AND LOWER COLORADO RIVER REGIONS

Highways, p. 18. [Volume comprises outtakes from 2024 issues of *Arizona Highways*. Distributed late December 2024 with the January 2025 issue.] 📷

Parks, Donna Holmes

2000 28.447 Bill on the Colorado. *In: NRS 2001 paddlesports equipment guide*. [No place]: Northwest River Supplies, Inc., p. 18. [Equipment catalogue. Photo copyright 1999 Donna Holmes Parks/NRS.] 📷

Parrish, Maxfield

1902 28.776 The great Southwest; seven pictures in color by Maxfield Parrish. I. View in the Grand Cañon of the Colorado. II. Pueblo dwellings. III. The desert without water. IV. The desert with water. V. Formal growth in the desert. VI. Water let in on a field of alfalfa. VII. Bill Sachs: A southwestern type. *Century Illustrated Monthly Magazine*, 65(1) (November): [frontispiece section]. [Legend of Grand Canyon illustration: "The Grand Cañon of the Colorado".] 📷
 ≡ CROSS-LISTINGS FQ18:288 [volume]

Parsley, Ron

2009 28.689 [Photograph.] *Grand Canyon River Runner*, (8) (Spring): 11. 📷

Paulson, Don

2014 28.1068 Camp. *Grand Canyon River Runner*, (17) (Summer): 6. [Photograph of Colorado River in Marble Canyon.] 📷


Peabody, H. G. [Peabody, Henry G.]

1902 28.1173 Grand Canyon of Arizona. *The Forester* (Independent Order of Foresters, Supreme Court, Toronto), 23(2) (February): 45. [Photo credit notes copyright 1899. See p. 38 for legend: "The Grand Canyon of Arizona. The illustration which appears on page 45 is a photograph of a part of the wonderful Grand Canyon of Arizona, which is reached by the Santa Fè [*sic*] line. Of this Canyon, Hamlin Harland [*sic*, Garland], author of 'Main-travelled Roads,' says: 'It is the one incontestable wonder of God's earth.' [¶] As will be seen by a reference to notices given elsewhere [see Oronhyatekha, 1902 (ITEM NO. 2.23820)], the delegates to the Supreme Court may visit it if they so desire, at small extra cost and have some hours in which to view this wonderful freak of nature." (ENTIRE ITEM)] [NOTE: Regarding the quotation, see Hamlin Garland's "The Grand Canyon at Night" (Garland, 1902, ITEM NO. 2.2840). Garland's collected stories in *Main-Travelled Roads* does not mention Grand Canyon.] 📷


1990 28.264 Bass Camp at Havasupai, 1901. William Wallace Bass is seated at far right. At his right is George Wharton James. *In: Spamer, Earle E. (compiler), Bibliography of the Grand Canyon and the lower Colorado River from 1540. Grand Canyon Natural History Association, Monograph 8, Part 7, p. 7-2.* 📷

1990 28.265 Grand Canyon pioneer Pete Berry with tourists at the Colorado River, 1899. *In: Spamer, Earle E. (compiler), Bibliography of the Grand Canyon and the lower Colorado*


PART 28. SEPARATE IMAGERY IN THE GRAND CANYON AND LOWER COLORADO RIVER REGIONS

River from 1540. *Grand Canyon Natural History Association, Monograph 8, Part 10, p. 10-2.* 


Pepper, Jack

1963 28.1112 The Southwest in October. *Desert Magazine*, 26(10) (October):. [Includes photo with legend (contents page): "Famous explorer and man-of-many-talents Murl Emery discovered this giant natural arch in a rugged and rocky area near his home in Nelson, Nevada. After a mile hike from the highway, young Trent pepper named the monument 'Emery's Arch.'"] 

Peterson, Willis

1954 28.437 Marble Canyon. *Arizona Highways*, 30(5) (May): inside back cover. 


Petley Studio


1968 28.266 Crossing the Colorado near Topock. *Arizona Highways*, 44(7) (July): 16. 


Petri, Inga


2010 28.1052 Big horn sheep on spire near Bright Angel Trail just below South Rim, Grand Canyon. *The Leader* (Alpine Club of Canada, Ottawa Section), (Winter): cover, 2. 

Petschek, Rudi


2008 28.633 Coby Jordan rowing through Boulder Narrows, July 1, 1983. *In*: 1983; the 25th anniversary [FEATURE]. *Boatman's Quarterly Review*, 21(1) (Spring): 22. 

2008 28.634 Aerial photo of Crstal [*sic*] Rapid at 92,000+ cfs taken June 29, 1983. *In*: 1983; the 25th anniversary [FEATURE]. *Boatman's Quarterly Review*, 21(1) (Spring): 26-27. [Crystal Rapid.] 

2019 28.1383 [Photos relating to Martin Litton's Grand Canyon Dories.] *Hibernacle News*, 2019: 36. [No legends. Credit only to "Rudi".] 

2024 28.1665 Feet. *Boatman's Quarterly Review*, 37(1) (Spring): inside front cover. [Detail photo of feet propped against the side of a dory.] 

Pfaul, John

1988 28.267 North Rim highway, Grand Canyon, Arizona, June 1980. *Art News*, 87 (March): 129. 

≡ CROSS-LISTINGS | CITED» GCNHA Monograph 8: page 12-12|

PART 28. SEPARATE IMAGERY IN THE GRAND CANYON AND LOWER COLORADO RIVER REGIONS

PhotoDisc

2005 28.714 Cover photo. Dam at Grand Canyon, USA. *Diana Elements* (TNO Diana BV, Delft, The Netherlands), (1): cover, 2. [Glen Canyon Dam!] 📷

Photofactory®

2015 28.1520 [Three photos.] *In*: Bochen, Antoniego (ed.), *Skarby ziemi woda skąd się bierze woda w kranie?* [Earth's water treasures: where does the tap water come from?] Bydgoszcz, Poland: Quixi Media Sp. z o.o., 239 pp. [Photos used only as illustrative material, not mentioned in text: 1) "Rzeka Colorado – Grand Kanion w USA" (p. 24; actually a view at Horseshoe Bend, Glen Canyon); 2) "Jedno ze źródeł zasilających rzekę Kolorado w pobliżu miejscowości Page w Arizonie w USA" (p. 27; a view of falls on Havasu Creek); 3) "Zapora Hoovera na rzece Kolorado w USA, 48 km od Las Vegas, wysokość 224 m, długość 379 m, pojemność jeziora zaporowego 35,2 km³" (p. 37; actually a view of Glen Canyon Dam).] [In Polish.] 📷

Pojman, Raymond

1996 28.268 [Circumpolar view of sky as seen from Moran Point, with canyon and Comet Hyakutake, March 27, 1996.] *In*: Aguirre, Edwin L., Comet Hyakutake's spectacular performance. *Sky and Telescope*, 92(1) (July): 25. [Article by Aguirre, pp. 22-30.] 📷

Potochnik, Andre

1997 28.269 Elves Chasm (with water). *Boatman's Quarterly Review*, 10(3) (Summer): 4. 📷

Powell, Bob

2004 28.504 [Colorado River in Grand Canyon.] *Draft Environmental Impact Statement, Colorado River Management Plan, Grand Canyon National Park*. U.S. National Park Service, Grand Canyon National Park, 3 volumes. [Painting; cover artwork for volumes.] 🎨

[Powell, C. Don]

NO DATE 28.1379 (DESIGNER) *Grand Canyon National Park : a free government service : U.S. Department of the Interior : National Park Service*. [No place]: [U.S. Works Progress Administration], poster (14 × 19 inches). [Ca. 1938.] [NOTE: Work Projects Administration renamed Works Progress Administration in 1939.] 🎨

Powell, Larry

1982 28.966 [Illustrations.] *In*: Thorum, Reho R. (ed.), *Canyon voices : a selection of poetry about the Grand Canyon*. Fredonia, Arizona: Reho R. Thorum, [illustrations throughout volume]. 🎨

PART 28. SEPARATE IMAGERY IN THE GRAND CANYON AND LOWER COLORADO RIVER REGIONS

Prentice, Randy

- 1995 28.270 Grand Canyon—Moran Point. *In*: A portfolio. *Arizona Highways*, 71(12) (December): 24-25. [Legend on p. 27.] 📷
- 2008 28.651 Cheops Pyramid and Isis Temple at Grand Canyon National Park. *In*: Kramer, Kelly (ed.), Winter wonderland. *Arizona Highways*, 84(12) (December): 14-15. 📷

Price, Kip

- 2009 28.686 [Photograph.] *Grand Canyon River Runner*, (8) (Spring): 8. 📷

Prince, Tony

- 2016 28.1217 Grand Canyon South Rim. *In*: Here's Looking At You [READER PHOTOS SECTION]. *National Park Journal* (Grand Canyon Edition) (National Park Trips Media, Boulder, Colorado), 2016: 104. 📷
- 2017 28.1251 Camping under the Milky Way. *National Park Journal* (Grand Canyon Edition) (National Park Trips Media, Boulder, Colorado), 2017: 104. [View of campsite beneath the Milky Way, taken at Toroweap. (No canyon view.)] 📷

Probst, Greg

- 1993 28.271 Sunlight heightens the rugged grandeur of the Grand Canyon. *In*: The land I love [FEATURE]. *Arizona Highways*, 69(12) (December): 11. 📷


Putnam and Valentine [firm]

- 1905 28.1521 [Seven photographs of Grand Canyon.] *The Pacific Monthly* (Portland, Oregon), 14(3) (September): [239]-[242], [244]-[246]. ["Angels' Gateway, Grand Canyon of the Colorado, from Grand View Point"; "Grand Canyon of Colorado [*sic*], near Bright Angel Point. Distance from rim to rim thirteen miles."; "Point Sublime, Grand Canyon of Colorado [*sic*]. Depth of abyss 5,000 feet."; "Looking across Grand Canyon of Colorado [*sic*] from pine trees at O'Neill's Point"; "Cliff dwellings on trail into Grand Canyon of Colorado [*sic*"]; "Grand Canyon of Colorado [*sic*] from Bissell's Point"; "Looking up Grand Canyon of Colorado [*sic*] from Bright Angel Point" (actually a view overlooking the Inner Gorge, apparently along Bright Angel Trail).] [For photo on p. [243] see C. C. Pierce and Co. (ITEM NO. 28.1523)] 📷
- 1906 28.1522 North wall of Grand Canyon, from El Tovar. *Santa Fe Employes' Magazine*, 1(1) (December): frontispiece.
- 1907 28.740 Grand Cañon of the Colorado. *Burr McIntosh Monthly*, 14(54) (September): [unpaginated]. [Two photographs on one page, each with legend, "Grand Cañon of the Colorado".] 📷
- 1919 28.1489 Grand Canyon of Arizona from Grand View. *Photo-Era*, 43(6) (December): [293]. ("From The National Parks Portfolio.") 📷


PART 28. SEPARATE IMAGERY IN THE GRAND CANYON AND LOWER COLORADO RIVER REGIONS


1925 28.1518 Looking across the Grand Canyon of the Colorado. *The Theosophical Path*, 28(5) (May): [471]. 

Pyle, Justin D.

2001 28.490 Coming right for you. *Gulf Defender* (Tyndall Air Force Base, Florida), 60(6) (February 9): 1. ["The U.S. Air Force Thunderbirds . . . fly in a delta formation over the Grand Canyon."] 


Pyne, Leslie

2006 28.544 [Three photographs.] *In*: Snapshots from the canyon [SECTION]. *Grand Canyon River Runner*, (2) (Spring): 9. 


2009 28.683 [Photograph.] *In*: GCRRA member photo contest winners! *Grand Canyon River Runner*, (8) (Spring): 1. [Grand Canyon River Runners Association.] 

Q


[Quartaroli, Richard D.]


2006 28.551 Powell to the people!? *Boatman's Quarterly Review*, 19(3) (Fall): 48. [Life-size poster of John Wesley Powell at the Separation Canyon plaque.] [Image of Powell sized at 5 feet, 5½ inches (*fide* Quartaroli, January 2021).] 


Quinn, Ann

2007 28.616 River morning. *Grand Canyon River Runner*, (4) (Spring): 12. 

Quinn, Mike [Quinn, Michael]

2005 28.656 Park visitors view the sunset from Yavapai Point in the Grand Canyon. *In*: First Impressions [SECTION]. *Legacy*, 16(1) (January/February): 4-5. 

2008 28.1177 [View of Colorado River downstream as seen from the Nankoweap granaries.] *eJournal USA* (U.S. Department of State, Bureau of International Information Programs, Washington, D.C.), 13(7) (July): cover, inside front cover. [Cover theme title: "National Parks, National Legacy".] [Various other languages published at the same time; cited in this bibliography as found, though surely there are others.] 

2008 28.1178 [View of Colorado River downstream as seen from the Nankoweap granaries.] *eJournal USA* (アメリカンセンターJapan/アメリカンセンター・レファレンス資料室 [U.S. Department of State, Bureau of International Information Programs, Washington, D.C.]), 13(7) (July): cover, inside front cover. [Cover theme title: 国家遺産としての国立公園 (Kokka isan to shite no kokuritsu kōen) (National Parks, National Heritage).] [In Japanese.] 

PART 28. SEPARATE IMAGERY IN THE GRAND CANYON AND LOWER COLORADO RIVER REGIONS

- 2008 28.1259 [View of Colorado River downstream as seen from the Nankoweap granaries.] *eJournal USA* (U.S. Department of State, Bureau of International Information Programs, Washington, D.C.), 13(7) (July): cover, inside front cover. [In Persian.] 📷
- 2008 28.1260 [View of Colorado River downstream as seen from the Nankoweap granaries.] *eJournal USA* (Державний департамент США, Бюро міжнародних інформаційних програм Відділу) (U.S. Department of State, Bureau of International Information Programs, Washington, D.C.), 13(7) (July): cover, inside front cover. [Cover theme title: Національні парки—Національна Спадщина (Natsional'ni Parky—Natsional'na Spadshchyna) (National Parks—National Heritage).] [In Macedonian.] 📷
- 2008 28.1261 [View of Colorado River downstream as seen from the Nankoweap granaries.] *eJournal USA* (Departamento de Estado dos EUA, Bureau de Programas de Informações Internacionais) (U.S. Department of State, Bureau of International Information Programs, Washington, D.C.), 13(7) (July): cover, inside front cover. [Cover theme title: Parques Nacionais, Patrimônio Nacional (National Parks, National Heritage).] [In Portuguese.] 📷
- 2011 28.1246 A spring thunderstorm provides a dramatic backdrop to the Grand Canyon as visitors take in the view at Mather Point on the South Rim. *In: Grand Canyon South Rim, Tusayan and northern Arizona visitors guide : Summer 2011*. Williams, Arizona: Grand Canyon News, cover, 8. 📷
- 2011 28.1247 A spring thunderstorm provides a dramatic backdrop to the Grand Canyon as visitors take in the view at Mather Point on the South Rim [sic]. *In: Grand Canyon South Rim, Tusayan and northern Arizona visitors guide : Fall 2011*. Williams, Arizona: Grand Canyon News, cover, 6. [NOTE: Cover photo legend is repeated from the Summer 2011 issue in error. This view depicts visitors viewing sunset in the canyon.] 📷
- 2011 28.841 Grand Canyon NP scarlet monkeyflower, *Mimulus cardinalis* Dougl. *Colorado Plateau Advocate*, (Winter/Spring 2011/2012): 24. [Precise locale not given.] 📷
- 2012 28.874 [Raven perched on wall along Grand Canyon rim.] *Colorado Plateau Advocate*, (Spring/Summer): 2. 📷
- 2012 28.1298 A commercial raft trip on the Colorado River, Grand Canyon National Park (Arizona). *In: U.S. National Park Service, Water Resources Division, summary of Fiscal Year 2011 accomplishments*. Fort Collins, Colorado: U.S. National Park Service, Water Resources Division, p. B.8. [View of rowing trip near Furnace Flats.] 📷
- 2021 28.1500 [Panoramic view of Grand Canyon.] *Canyon Views* (Grand Canyon Conservancy), 28(1) (Spring/Summer): wrap-around cover photo. 📷
- 2021 28.1529 [Panoramic view of Grand Canyon.] *Canyon Views* (Grand Canyon Conservancy), 28(2) (Fall/Winter): wrap-around cover photo. [View from El Tovar with snow to Tonto Plateau.] 📷
- 2022 28.1571 Sunrise view from Hopi Point on the South Rim. *National Park Journal* (Grand Canyon Edition) (National Park Trips, Boulder, Colorado), 2022: 10-11. 📷
- 2022 28.1572 El Tovar Hotel. *National Park Journal* (Grand Canyon Edition) (National Park Trips, Boulder, Colorado), 2022: 12-13. 📷

PART 28. SEPARATE IMAGERY IN THE GRAND CANYON AND LOWER COLORADO RIVER REGIONS

- | | | |
|------|---------|---|
| 2022 | 28.1573 | South Kaibab Trail. <i>National Park Journal</i> (Grand Canyon Edition) (National Park Trips, Boulder, Colorado), 2022: 14-15. 📷 |
| 2023 | 28.1624 | [Panoramic view of Grand Canyon.] <i>Canyon Views</i> (Grand Canyon Conservancy), 30(1) (Winter): wrap-around cover photo. [View from El Tovar with snow to Tonto Plateau.] 📷 |
| 2023 | 28.1632 | [Panoramic view from Point Imperial.] <i>Canyon Views</i> (Grand Canyon Conservancy), 30(2) (Spring/Summer): wrap-around cover photo. 📷 |
-

R

Ragsdale, Fred H.

- | | | |
|------|---------|---|
| 1947 | 28.1485 | From the South Rim. <i>Arizona Highways</i> , 23(8) (August): cover. 📷 |
| 1947 | 28.1486 | From the South Rim. <i>Arizona Highways</i> , 23(8) (August): back cover. 📷 |

Ranney, Wayne

- | | | |
|------|---------|---|
| 2015 | 28.1134 | [Photographs from 2015 Guides Training Seminar.] <i>Boatman's Quarterly Review</i> , 28(2) (Spring [<i>sic</i> , Summer]): 14-16. [No legends.] 📷 |
| 2017 | 28.1275 | [Two photos of rim waterfalls in Grand Canyon.] <i>In</i> : Yay Monsoon! Love Those Rim Falls [PHOTO FEATURE]. <i>Boatman's Quarterly Review</i> , 30(3) (Fall): 45, 46. 📷 |
| 2018 | 28.1299 | Zoroaster Temple in late afternoon light as seen from the Tonto Trail between the Grandview and Bright Angel areas. <i>The Ol' Pioneer</i> (Grand Canyon Historical Society), 29(1) (Winter): 11. 📷 |
-

Ray Manley Studios


- | | | |
|------|---------|---|
| 1978 | 28.1201 | Elf Falls, a "must see" spot for all Colorado River runners. Grand Canyon. <i>In</i> : Special Grand Canyon Edition. <i>Arizona Highways</i> , 54(11) (November): 48, inside back cover. [Elves Chasm.] 📷 |
|------|---------|---|
-

Reed, Allen C.


- | | | |
|------|--------|---|
| 1950 | 28.916 | Thunder River in July. <i>Arizona Highways</i> , 26(4) (April): cover, 3. 📷 |
| 1950 | 28.917 | Thunder in the sun. <i>Arizona Highways</i> , 26(4) (April): 36, back cover. [Thunder River.] 📷 |
-

PART 28. SEPARATE IMAGERY IN THE GRAND CANYON AND LOWER COLORADO RIVER REGIONS


Reed, Casey

- 2017 28.1271 A searing future. Late in its life, the Sun will swell to such a size that it might swallow the Earth. Long before that, it will have incinerated our planet. *In*: Tyson, Peter, Written in the star. The future of our solar system largely hangs on how the Sun ages. Regardless of the outcome, it doesn't look good for Earth. *Sky and Telescope*, 134(4) (October): 22-23. [Tyson article, cover, pp. 2, 22-29.] [Reed illustration depicts a red supergiant Sun setting over the Grand Canyon, although Grand Canyon is not identified in the illustration legend (and which surely would have been completed eroded away by this time).] 
-


Reeder, Ben

- 2017 28.1276 [Photo of rim waterfalls in Grand Canyon.] *In*: Yay Monsoon! Love Those Rim Falls [PHOTO FEATURE]. *Boatman's Quarterly Review*, 30(3) (Fall): 45. 
-




Reeve, Rokelle

- 2012 28.932 "Cattle Call". *In*: Outback Roundup 2012 merit winners [FEATURE]. *Range Magazine*, (Fall): 79. [Photograph; "Layton Ranch on the Arizona Strip."] 
-


Reynolds, Robert E.

- 1992 28.1447 Parker Dam at the Colorado River. *In*: Reynolds, Robert E. (compiler), Old routes to the Colorado. *San Bernardino County Museum Association, Special Publication 92-2*, cover, inside front cover. 
-


Rice, Carl

- 2016 28.1172 [Eight color photographs from Grand Canyon.] *Boatman's Quarterly Review*, 29(1) (Spring): 11, 18, 28, 29, 45 [two photos], 46, 48; with "Carl Rice photo captions" on p. 2. [Not all of the captions correspond to the photo placements and identity, and only six or seven are listed.] 
- 2020 28.1455 [Photo of Vermilion Cliffs seen through the window of an abandoned structure.] *In*: *QuaranZine* [FEATURE]. *Boatman's Quarterly Review*, 33(2) (Spring [*sic*, Summer]): 53. ["The Grand Canyon Relief Coalition developed the *QuaranZine* to be a place for our community to share thoughts and ideas about the emotions each of us are moving through [during the COVID-19 pandemic] . . . to display what the world has been coping with." (From Margeaux Bestard's introductory note to *QuaranZine*.)] 
- 2020 28.1456 Social | Distance. *In*: *QuaranZine* [FEATURE]. *Boatman's Quarterly Review*, 33(2) (Spring [*sic*, Summer]): 64. [Distant elevated view of river valley; not identified.] ["The Grand Canyon Relief Coalition developed the *QuaranZine* to be a place for our community to share thoughts and ideas about the emotions each of us are moving through [during the COVID-19 pandemic] . . . to display what the world has been coping with." (From Margeaux Bestard's introductory note to *QuaranZine*.)] 
- 2020 28.1472 [Photo without legend.] *Boatman's Quarterly Review*, 33(3) (Fall): 19. [View of speed boat pilot's feet on steering wheel; the view forward through the windshield show the rows of seats and canyon view on the Lake Mead portion of western Grand


PART 28. SEPARATE IMAGERY IN THE GRAND CANYON AND LOWER COLORADO RIVER REGIONS

Canyon. The boats are used to transport passengers from rafting trips more quickly to the take-out.] 


Rice, William S.

1915 28.755 Grand Canyon, Arizona. *In*: Howe, Percy Y. (ed.), *The American Annual of Photography: 1916. Volume XXX*. New York: The American Annual of Photography, p. 142. 


Richardson, Cecil

1968 28.272 Approaching storm. *Arizona Highways*, 44(6) (June): 15. 


Richardson, Jim

2016 28.1200 Boats sit in the calm water of the Colorado River near the Grand Canyon's Hance Rapids. *Arizona Highways*, 92(9) (September): 1, back cover. 


Richardson, John

1990 28.273 Split-twigg figurine. *In*: Spamer, Earle E. (compiler), Bibliography of the Grand Canyon and the lower Colorado River from 1540. *Grand Canyon Natural History Association, Monograph 8, Part 5*, p. 5-2. 


Richmond, Al

1999 28.274 Old Number 18 pulls into the Grand Canyon station on a cold snowy day. *The Bulletin* (Grand Canyon Pioneers Society), 3(5): 4. [Vintage steam locomotive, Grand Canyon Railway.] 


Richter, Heinz, AND Stüler, Alexander

1957 28.814 Der Grand Canyon in Colorado, USA [*sic*]. Stuttgart: Der Neue Schulmann. (*Der Neue Schulmann*, Lieferung 20, Nr. 4088.) [*In German.*] 

Riley, Barney

2008 28.1587 3rd place; "Grand Sunrise" Grand Canyon; Barney Riley, Saguaro [National Monument]. *In*: 2008 Photo Contest Winners. *Ranger* (Association of National Park Rangers, Journal), 25(1) (Winter 2002/2003): 11. 

Ringer, Herb

2002 28.472 Herb Ringer's American West. Quiet times at the South Rim. Grand Canyon, 1949. *Canyon Country Zephyr*, 14(3) (August/September): 15. 

PART 28. SEPARATE IMAGERY IN THE GRAND CANYON AND LOWER COLORADO RIVER REGIONS

2016 28.1398 The Tonto Plateau, June 1950 at the Grand Canyon. *Canyon Country Zephyr*, 27(6) (February/March): cover. [Trail group at rim of Inner Gorge.] 📷

Riopelle, Jan

2010 28.1053 Inga [Petri] and Scott (Four Seasons Guides) on the trail. There are no straight lines in nature. Hermit Trail, Grand Canyon. *The Leader* (Alpine Club of Canada, Ottawa Section), (Winter): 3. 📷

Ritchey, George

1993 28.275 Telescope visionary George Ritchey published this sketch in 1929, showing the building for an 8-meter (315-inch) telescope perched on the rim of the Grand Canyon. *In: Books and Beyond* [SECTION; Stuart J. Goldman, ed.]. *Sky and Telescope*, 86(3) (September): 54. 📷

Ritchie, Ward Yarnell

1972 28.276 Inner Gorge of the Grand Canyon at the foot of Lava Falls. *Arizona Highways*, 48(4) (April): 14. [View downstream.] 📷

Roberts, Liz

2006 28.1588 Honorable Mention; "Poppies" Tuweep, Grand Canyon. *In: 2008 Photo Contest Winners. Ranger* (Association of National Park Rangers, Journal), 23(1) (Winter 2006/2007): 15. 📷

Roberts, Mike

1964 28.277 Air view—Hoover Dam and Lake Mead. *In: Camera cruising Lake Mohave and Lake Mead* [FEATURE]. *Arizona Highways*, 40(5) (May): 24-25. [See also p. 18.] 📷

2021 28.1532 Postcard: Angel's Window Cape Royal bus Grand Canyon Arizona 1940s. *The Old Pioneer* (Grand Canyon Historical Society), 32(4) (Fall): 20. [Reproduction of recto and verso of "Color Card Kodachrome Reproduction by Mike Roberts for Intermountain Tourist Supply, Inc., Salt Lake City 1, Utah". Verso: "C1928 Angel's Window, Cape Royal, Grand Canyon National Park, Arizona. On Cape Royal, southernmost [*sic*] point on the North Rim, an outstanding landmark is Angel's Window. This large opening has been eroded, at a point several hundred feet below the rim, through a spur of limestone that projects into the canyon." View depicts a bus on the Cape Royal Road. Angel's Window itself is partly occluded by foreground rocks and trees.] 📷

Roberts, Ray

1998 28.278 Devil's Gorge. *Southwest Art*, (February): 88. [In an advertisement for an exhibit at J. Mark Sublette Medicine Man Gallery, Tucson.] 📷

PART 28. SEPARATE IMAGERY IN THE GRAND CANYON AND LOWER COLORADO RIVER REGIONS

Rodgers-Roll, Lori

2016 28.1211 Wild horses near Meadview. *Meadview Monitor*, (May/June): 1. 📷

Roll, Lori

2015 28.1119 Chammie under the rainbow. *Meadview Monitor*, (March/April): 1 [cover]. [Dog (Chammie) with Joshua tree view and part of double rainbow.] 📷

Rollins, W. E.

1907 28.749 [Drawing of Grand Canyon.] *In: Conrard, Harrison, Quivera*. (Illustrated with original drawings by Charles C. Svendsen and W. E. Rollins.) Boston: Richard G. Badger, The Gorham Press, facing p. 22. 📷

Roussis, Orea

2022 28.1567 Grand Canyon trip July 2022. 13 days of fun, rain almost every day and beautiful clouds. *Boatman's Quarterly Review*, 35(3) (Fall): inside front cover. 📷

Ruckman, Stuart

2023 28.1638 Grand Canyon waterfall. *In: 2023 Impact Report*. Flagstaff, Arizona: Grand Canyon Trust, cover (legend on p. 2). [Elves Chasm.] 📷

Rudow, Rich

2023 28.1631 On a 10-day backpacking route 4,000' below Kelly Point in western Grand Canyon, unexpected weather hits. *Canyon Views* (Grand Canyon Conservancy), 30(2) (Spring/Summer): 16-17. [Centerfold illustration; inner canyon scene of storm and rainbow.] 📷

2025 28.1699 Different point of view; a portfolio. *Arizona Highways*, 101(1) (January): 22-31. ("Poets, painters and photographers have been trying to capture the Grand Canyon for hundreds of years. It's not easy. 'If you go to the temple,' Pulitzer Prize-winning photographer Jack Dynkinga says, 'you'd better do something different. And better. Otherwise, stay home.' When we started digging through Rich Rudow's collection, we definitely saw something different.") 📷

Running, John

2011 28.810 Pool of Light. *In: The Journal* [SECTION]. *Arizona Highways*, 87(8) (August): 5. [North Canyon.] 📷

2012 28.868 Just beachy. *In: The Journal* [SECTION]. *Arizona Highways*, 88(7) (July): 5. [Photo of shadow of daughter Raechel Running holding oar, cast on beach on Colorado River in Grand Canyon.] 📷

PART 28. SEPARATE IMAGERY IN THE GRAND CANYON AND LOWER COLORADO RIVER REGIONS

Running, Raechel M.

- 1994 28.279 Anna and Mustang Sally. *In: Sadler, Christa (ed.), There's this river : Grand Canyon boatman stories.* Flagstaff, Arizona: Red Lake Books, p. 32. 📷
- 1994 28.280 Whale. *In: Sadler, Christa (ed.), There's this river : Grand Canyon boatman stories.* Flagstaff, Arizona: Red Lake Books, p. 67. 📷
- 1994 28.281 Anne and Lester. *In: Sadler, Christa (ed.), There's this river : Grand Canyon boatman stories.* Flagstaff, Arizona: Red Lake Books, p. 102. 📷
- 1994 28.282 Dave. *In: Sadler, Christa (ed.), There's this river : Grand Canyon boatman stories.* Flagstaff, Arizona: Red Lake Books, p. 135. 📷
- 2006 28.559 Anna and Mustang Sally. *In: Sadler, Christa (ed.), There's this river . . . : Grand Canyon boatman stories.* Flagstaff, Arizona: This Earth Press, 2nd ed., in plate section following p. 42. 📷
- 2006 28.563 Dave Edwards. *In: Sadler, Christa (ed.), There's this river . . . : Grand Canyon boatman stories.* Flagstaff, Arizona: This Earth Press, 2nd ed., in plate section following p. 42. 📷
- 2006 28.578 Anne Cassidy and Lester Bleifuss. *In: Sadler, Christa (ed.), There's this river . . . : Grand Canyon boatman stories.* Flagstaff, Arizona: This Earth Press, 2nd ed., in plate section following p. 154. 📷
- 2006 28.581 Elena Kirschner and passengers. *In: Sadler, Christa (ed.), There's this river . . . : Grand Canyon boatman stories.* Flagstaff, Arizona: This Earth Press, 2nd ed., in plate section following p. 154. 📷
- 2017 28.1262 Late local filmmaker Ed George on assignment in the Grand Canyon. *In: Hot Picks [SECTION]. Flagstaff Live!, 23(8) (February 16-22): 7.* [Walking away from helicopter with equipment. Location undetermined.] 📷

Russell, Henry Norris

- 1912 28.739 One of the few photographs ever made of a rainbow. It was taken in the Grand Cañon about 4 p. m., August 26, 1910. *In: Burroughs, John, the bow in the clouds. Country Life in America, 22(7) (August 1): 24.* 📷

Russell, Joel

- 2006 28.558 Lees Ferry reflections. *In: Sadler, Christa (ed.), There's this river . . . : Grand Canyon boatman stories.* Flagstaff, Arizona: This Earth Press, 2nd ed., in plate section following p. 42. 📷
- 2017 28.1277 [Photo of rim waterfalls in Grand Canyon.] *In: Yay Monsoon! Love Those Rim Falls [PHOTO FEATURE]. Boatman's Quarterly Review, 30(3) (Fall): 46.* 📷

PART 28. SEPARATE IMAGERY IN THE GRAND CANYON AND LOWER COLORADO RIVER REGIONS

S

Sacco, Joe

- 2010 28.716 Joe Sacco poses for a group photo with sons, Michael, Benjamin and Aidan and wife, Mary, during a recent trip to the Grand Canyon. *In:* Lorenz, Philip, III, Joe Sacco is still on a journey of learning and flight. *High Mach* (Arnold Air Force Base, Tennessee), 57(4) (February 19): 6. 📷

Sailer, Joachim F.

- 2002 28.477 Illuminations; Grand Canyon from Grandview Point. *Radiographics*, 22(Special Edition): S150. 📷
- 2002 28.478 Illuminations; Sunset at Grand Canyon. *Radiographics*, 22(Special Edition): S214. 📷

Sam Weller Books

- 1998 28.441 *Western Americana : Spring 1998*. Salt Lake City: Sam Weller Books, 47 pp. [See pictorial wrap.] 📷

Sanchez, Mike

- 2024 28.1673 Starlight illuminates the strangely textured rocks of White Pocket, a remote destination on the Arizona Strip. the orange glow on the horizon is light pollution from cities far to the south. *In:* Kida, Jeff, and Whitney, Keith (eds.), *Midsummer Nights*; a portfolio. *Arizona Highways*, 100(7) (July): 34 (legend on p. 35). [View of the Milky Way.] 📷

Sanfilippo, Margaret

- 1990 28.283 "Grand Canyon Time Machine," illustration by Margaret Sanfilippo from "Exploring the Grand Canyon: Adventures of Yesterday and Today" by Lynne Foster. *In:* Spamer, Earle E. (compiler), *Bibliography of the Grand Canyon and the lower Colorado River from 1540*. *Grand Canyon Natural History Association, Monograph 8, Part 9*, p. 9-2. 📷

Santa Fe Railway *see also* Atchison, Topeka and Santa Fe Railway

- 1902 28.726 [Photos.] *The Four-Track News* (New York), 2(3) (March): 196, 199. ["The Grand Canyon of Arizona", p. 196; "Cave near Grand View, Grand Canyon, Arizona", p. 199.] 📷

PART 28. SEPARATE IMAGERY IN THE GRAND CANYON AND LOWER COLORADO RIVER REGIONS

- 1905 28.720 "El Tovar," Grand Canyon of Arizona. *The Railway Conductor* (Cedar Rapids, Iowa), 22(8) (August): 554. [Sketch depicting El Tovar with its main (eastern) façade overlooking the rim of Grand Canyon. No text discussion.] 📷
- 1907 28.774 Scene in Grand Canyon, Santa Fe Railroad. *School Science and Mathematics*, 7(6) (June) (53): 501. 📷
- 1909 28.1180 The Grand Canyon of Arizona. *International Railway Journal* (Philadelphia), 17(3) (June): 14. [Photo. Positioned within unrelated text as is customary in this serial.] 📷
- 1917 28.764 The mightiest marvel of them all. *In*: Nature's oddities; a set of photographs depicting the stern, the playful and the inspirational results of time's labors. *Outing*, 71(2) (November): [101]. [Set of photographs with introductory page, pp. [96]-[112].] 📷
- 1920 28.949 Fred Harvey studio on the rim of the Grand Canyon. *In*: General Railroad News [SECTION]. *Santa Fe Magazine*, 14(6) (May): 55. [Lookout Studio.] 📷

Savoy, Lauret E.

- 1991 28.284 Early morning fog lingers in the Grand Canyon of the Colorado River at Cape Royal, southern tip of the Wallhalla Plateau (North Rim), Arizona. *Geotimes*, 36(2): cover, 1. [Color photograph; legend on p. 1.] 📷

Schallau, Adam

- 2014 28.1138 [A winter storm at Grand Canyon.] *Living Peace* (Congregation of the Sisters of St. Joseph of Peace, Englewood Cliffs, New Jersey), cover, contents page. 📷
- 2015 28.1131 The Colorado River meanders beneath the cliffs of Horseshoe Bend near Page. *Arizona Highways*, 91(6) (June): 1, back cover. 📷
- 2016 28.1208 Running water. A waterfall pours into Shinumo Creek, a Colorado River tributary in the Grand Canyon. The creek's waterfalls help protect it from non-native predatory fish in the river, making the creek an ideal habitat for endangered humpback chubs. *In*: The Journal [SECTION]. *Arizona Highways*, 92(11) (November): 5. 📷
- 2017 28.1264 Sunset renders the iconic buttes of the Grand Canyon as silhouettes, as seen from Desert View on the Canyon's South Rim. *Arizona Highways*, 93(7) (July): inside front cover-1. 📷
- 2018 28.1311 Cardenas Butte and Escalante Butte rise above the Colorado River in Grand Canyon. *In*: Kida, Jeff (ed.), A river so long; a portfolio. *Arizona Highways*, 94(5) (May): 32 (legend on p. 33). 📷
- 2019 28.1353 Summer rainfall creates a dreamy atmosphere at sunrise in the Grand Canyon. *In*: Kida, Jeff (ed.), Not just any old place; a portfolio. *Arizona Highways*, 95(2) (February): 22-23. [North Rim view.] 📷
- 2019 28.1354 The calm water the Colorado River reflects the light of dawn. *In*: Kida, Jeff (ed.), Not just any old place; a portfolio. *Arizona Highways*, 95(2) (February): 22-23. 📷

PART 28. SEPARATE IMAGERY IN THE GRAND CANYON AND LOWER COLORADO RIVER REGIONS

- 2019 28.1355 Lipan Point, on the South Rim, offers an early-morning panorama of the Canyon's buttes and the Colorado River. *In:* Kida, Jeff (ed.), Not just any old place; a portfolio. *Arizona Highways*, 95(2) (February): 28-29. 📷
- 2019 28.1356 A weather phenomenon known as an inversion fills the Canyon with puffy clouds. *In:* Kida, Jeff (ed.), Not just any old place; a portfolio. *Arizona Highways*, 95(2) (February): 30. 📷
- 2019 28.1357 A full moon and the Milky Way light the night sky above Angels Window on the North Rim. *In:* Kida, Jeff (ed.), Not just any old place; a portfolio. *Arizona Highways*, 95(2) (February): 31 (legend on p. 30). 📷
- 2019 28.1358 A small waterfall trickles into Saddle Canyon, a tributary of Marble Canyon, in the northeastern part of the park. This spot is near Mile 47 on the Colorado River. *In:* Kida, Jeff (ed.), Not just any old place; a portfolio. *Arizona Highways*, 95(2) (February): 31 (legend on p. 30). 📷
- 2019 28.1359 Ponderosa pines frame a view of Mount Hayden from Grand Canyon National Park's North Rim. *In:* Kida, Jeff (ed.), Not just any old place; a portfolio. *Arizona Highways*, 95(2) (February): back cover (legend on p. 1). 📷
- 2019 28.1416 Sunrise illuminates the tops of the Grand Canyon's snow-covered buttes, as viewed on Near Year's Day from a spot on the South Rim between Mather Point and Yavapai Point. *In:* Denney, Barbara, and Kida, Jeff (eds.), The white album; a portfolio. *Arizona Highways*, 95(12) (December): 50-51. 📷
- 2020 28.1429 The Colorado River and the Unkar Delta, a large patch of sandy soil along the river, can be spotted from the South Rim's Lipan Point. *In:* Kida, Jeff, and Whitney, Keith (eds.), This is the start of something big; a portfolio. *Arizona Highways*, 96(1) (January): 26 (legend on p. 27). 📷
- 2020 28.1430 Mist rises from the depths of the Canyon as morning light illuminates Angels Window, a natural arch along the road to Cape Royal on the North Rim. *In:* Kida, Jeff, and Whitney, Keith (eds.), This is the start of something big; a portfolio. *Arizona Highways*, 96(1) (January): 27. 📷
- 2020 28.1431 Cape Royal offers a moonlit view of Wotan's Throne as sunrise approaches. *In:* Kida, Jeff, and Whitney, Keith (eds.), This is the start of something big; a portfolio. *Arizona Highways*, 96(1) (January): 28-29. 📷
- 2020 28.1432 Summer rains create a dreamy atmosphere in the Canyon as the day's first rays of sunlight strike the gorge's red sandstone cliffs. This view is from the North Rim, which is open only during the warmer months of the year. *In:* Kida, Jeff, and Whitney, Keith (eds.), This is the start of something big; a portfolio. *Arizona Highways*, 96(1) (January): 30-31. 📷
- 2020 28.1433 The Little Colorado River flows brown as it prepares to merge with the Colorado River in the Canyon. In the background, snow covers the North Rim. *In:* Kida, Jeff, and Whitney, Keith (eds.), This is the start of something big; a portfolio. *Arizona Highways*, 96(1) (January): 33 (legend on p. 32). 📷
- 2020 28.1434 The golden hues of a clearing storm reflect off the Colorado River at sunset in a view from the South Rim's Mohave Point. *In:* Kida, Jeff, and Whitney, Keith (eds.), This is

PART 28. SEPARATE IMAGERY IN THE GRAND CANYON AND LOWER COLORADO RIVER REGIONS

- the start of something big; a portfolio. *Arizona Highways*, 96(1) (January): 34-35. 📷
- 2020 28.1437 [Monsoon storm at Grand Canyon, illuminated by moonlight.] *In*: Kida, Jeff (ed.), *The evolution of landscape photography; a portfolio*. *Arizona Highways*, 96(4) (April): 28-29. [From the September 2013 issue.] 📷
- 2021 28.1491 A winter storm clears from the Grand Canyon on New Year's Day, as viewed from the South Rim. *Arizona Highways*, 97(1) (January): cover, 1. [See also Schallau's remarks on this photo in "Contributors" section, p. 3.] 📷
- 2021 28.1513 Colorado River, Grand Canyon. *In*: Kida, Jeff (ed.), *Mantel pieces; a portfolio*. *Arizona Highways*, 97(9) (September): 30. 📷
- 2021 28.1551 Considered for *Grand Canyon: Earth and Sky*, January 2021. A winter storm begins to clear from the Grand Canyon, allowing sunlight to bathe Isis Temple in warm light. While heavy winter snow is common at the Canyon's higher elevations, it's much rarer in the depths of the gorge. Phantom Ranch, for example, see less than 1 inch of snow annually. *In*: Stieve, Robert (ed.), *The year in pictures : 2021*. Phoenix: *Arizona Highways*, pp. 6-7. [Volume comprises outtakes from 2021 issues of *Arizona Highways*. Distributed late December 2021 with the January 2022 issue.] 📷
- 2021 28.1552 Considered for *Grand Canyon: Earth and Sky*, January 2021. On New Year's Day, fresh snow blankets the South Rim of the Grand Canyon between Mather and Yavapai points. The South Rim averages about 5 feet of snow per year, while the North Rim, which is 1,000 feet higher, typically receives about 12 feet annually. *In*: Stieve, Robert (ed.), *The year in pictures : 2021*. Phoenix: *Arizona Highways*, pp. 4-5. [Volume comprises outtakes from 2021 issues of *Arizona Highways*. Distributed late December 2021 with the January 2022 issue.] 📷
- 2021 28.1560 Considered for *A Perfect Week at Grand Canyon National Park*, August 2021. the light of sunset streams through curtains of rain in Grand Canyon, as viewed from Cape Royal on the North Rim. This viewpoint, the southernmost overlook on the North Rim, offers a 270-degree view of the Canyon, along with a glimpse of the Colorado River far below. *In*: Stieve, Robert (ed.), *The year in pictures : 2021*. Phoenix: *Arizona Highways*, pp. 78-79. [Volume comprises outtakes from 2021 issues of *Arizona Highways*. Distributed late December 2021 with the January 2022 issue.] 📷
- 2022 28.1538 A spot near Moran Point, on the Grand Canyon's South Rim, offers a glimpse of the Colorado River as the setting sun illuminates nearby Zuni Point. *In*: Kida, Jeff (ed.), *Natural wonders are big in Arizona; a portfolio*. *Arizona Highways*, 98(1) (January): cover (legend inside front cover). 📷
- 2022 28.1539 A winter storm leaves a dusting of snow on the Grand Canyon's buttes and the ledges near the South Rim's Yavapai Point. The trail to Plateau Point, a side trip along the Bright Angel Trail, is visible in the center of the photo. *In*: Kida, Jeff (ed.), *Natural wonders are big in Arizona; a portfolio*. *Arizona Highways*, 98(1) (January): 20-21 (legend on p. 22). 📷
- 2022 28.1540 Lipan Point, on the South Rim east of the visitors center, offers a glimpse of the Colorado River far below. This overlook is known for offering some of the South Rim's most expansive views of the Canyon. *In*: Kida, Jeff (ed.), *Natural wonders are big in Arizona; a portfolio*. *Arizona Highways*, 98(1) (January): 23 (legend on p. 22). 📷

PART 28. SEPARATE IMAGERY IN THE GRAND CANYON AND LOWER COLORADO RIVER REGIONS

- 2022 28.1541 Dappled light brings a painterly quality to a South Rim view of Isis Temple and Cheops Pyramid. Plateau Point is at the edge of the platform in the foreground. *In*: Kida, Jeff (ed.), *Natural wonders are big in Arizona*; a portfolio. *Arizona Highways*, 98(1) (January): 27. 📷
- 2022 28.1542 Vishnu Temple and Freya Castle rise from the Canyon's depths, as seen from the North Rim's Walhalla Overlook. This viewpoint, one of several along Cape Royal Road, offers views of the distant Echo Cliffs and Painted Desert. *In*: Kida, Jeff (ed.), *Natural wonders are big in Arizona*; a portfolio. *Arizona Highways*, 98(1) (January): 32. 📷
- 2022 28.1578 Adam Schallau. February 2019, digital, Kaibab Plateau. Bison graze in a meadow near the North Rim of Grand Canyon National Park. *In*: Kida, Jeff, Stieve, Robert, and Whitney, Keith (eds.), *The Next Best*; a portfolio. *Arizona Highways*, 98(12) (December): 25. [Portfolio comprises "25 best photographs of the past 10 years" in *Arizona Highways*; dates indicate original publication date.] 📷
- 2022 28.1617 Considered for Front Cover, August 2022. Indian paintbrushes and other wildflowers grow in rocky terrain beneath aspen trunks near the North Rim of the Grand Canyon. *In*: Stieve, Robert (ed.), *The year in pictures : 2022*. Phoenix: Arizona Highways, p. 41 (legend on p. 40). [Volume comprises outtakes from 2022 issues of *Arizona Highways*. Distributed late December 2022 with the January 2023 issue.] 📷
- 2023 28.1608 Mount Hayden, a spire composed of Coconino Sandstone, dominates a view from Point Imperial on the North Rim. *In*: Kida, Jeff (ed.), *We skipped to the good part*; a portfolio. *Arizona Highways*, 99(1) (January): 29 (legend on p. 28). 📷
- 2023 28.1612 Clouds clear from the Canyon to reveal a view of the distant Colorado from Navajo Point. *In*: Kida, Jeff (ed.), *We skipped to the good part*; a portfolio. *Arizona Highways*, 99(1) (January): 34-35. 📷
- 2023 28.1614 Sunrise brings pastel hues to the Canyon's buttes as the Colorado winds through. Visible in the middle ground is the river's confluence with the Little Colorado River, which marks the end of Marble Canyon and the start of the main section of the Grand Canyon. *In*: Kida, Jeff (ed.), *We skipped to the good part*; a portfolio. *Arizona Highways*, 99(1) (January): 36-37. 📷
- 2023 28.1640 The orange-brown hues of ponderosa pine trunks stand out in a winter wonderland near the South Rim of the Grand Canyon. *In*: Kida, Jeff, and Whitney, Keith (eds.), *Out in the Cold*; a portfolio. *Arizona Highways*, 99(12) (December): 18-19. 📷
- 2024 28.1643 A winter sunset bathes the Grand Canyon in soft light in a view from an overlook along the Hermit Road. *In*: Kida, Jeff, and Whitney, Keith (eds.), *The Big Chill*; a portfolio. *Arizona Highways*, 100(1) (January): cover, 1. [See also remarks by Schallau on this photo, in "Contributors" section, p. 3.] 📷
- 2024 28.1644 Soft winter light graces Isis Temple as a storm clears from the Rim Trail, a mostly paved, 13-mile route that runs from the South Kaibab Trailhead to Hermits Rest. *In*: Kida, Jeff, and Whitney, Keith (eds.), *The Big Chill*; a portfolio. *Arizona Highways*, 100(1) (January): 26 (legend on p. 27). 📷
- 2024 28.1645 With Zuni Point in the distance, Moran Point, along the South Rim's Desert View Drive, offers a look at the Canyon filled with clouds. This relatively rare phenomenon, known as an inversion, happens when cold air below the rim is trapped by warmer air above it. *In*: Kida, Jeff, and Whitney, Keith (eds.), *The Big Chill*; a portfolio. *Arizona Highways*, 100(1) (January): 27. 📷

PART 28. SEPARATE IMAGERY IN THE GRAND CANYON AND LOWER COLORADO RIVER REGIONS

- 2024 28.1646 Earth shadow—literally, the shadow the Earth casts through the atmosphere—defines a view of the Palisades of the Desert and the Colorado River from the Desert View area of the South rim. The flat-topped mountain on the right is Cedar Mountain. *In*: Kida, Jeff, and Whitney, Keith (eds.), *The Big Chill*; a portfolio. *Arizona Highways*, 100(1) (January): 30-31. 📷
- 2024 28.1647 Heavy snow and clouds shroud the Grand Canyon at sunrise, as seen from a spot on the Rim Trail between Mather and Yavapai points. *In*: Kida, Jeff, and Whitney, Keith (eds.), *The Big Chill*; a portfolio. *Arizona Highways*, 100(1) (January): 32-33 (legend on p. 34). 📷
- 2024 28.1648 The setting sun lights the tops of the Canyon's buttes in a view from snowy Yavapai Point. This overlook is home to the Yavapai Geology Museum, which provides an overview of the Canyon's rock layers. *In*: Kida, Jeff, and Whitney, Keith (eds.), *The Big Chill*; a portfolio. *Arizona Highways*, 100(1) (January): 35 (legend on p. 34). 📷
- 2024 28.1695 Amid falling snow, the walls of the Grand Canyon flank a view of Isis Temple. This vantage point is a short distance down the Bright Angel Trail, the most popular hiking route from the South Rim to the Colorado River. *In*: Stieve, Robert (ed.), *The year in pictures : 2024*. Phoenix: Arizona Highways, pp. 16-17. [Volume comprises outtakes from 2024 issues of *Arizona Highways*. Distributed late December 2024 with the January 2025 issue.] 📷

Schegner (Prof.) [Schegner, Peter]

- 2012 28.933 Generatoren des Kraftwerks im "Hoover Dam". *In*: *Technische Universität Dresden, Institut für Elektrische Energieversorgung und Hochspannungstechnik, Jahresbericht 2012*, cover, 2. [In German.] 📷

Schenck, Christy

- 2012 28.891 [Untitled photo.] *Grand Canyon River Runner*, (14) (Summer): 2. [Two boats on Colorado River approaching Lava Falls; upstream view from river-right vantage point.] 📷
- 2012 28.892 Travertine Canyon, looking upstream. *Grand Canyon River Runner*, (14) (Summer): 8. [View from atop cliff, with three girls and boatman with rope ladder.] 📷

Schmickle, Guy

- 2024 28.1654 The setting sun casts a fiery glow on falling rain at the Grand Canyon, as seen from the South Rim's Mather Point. Landmarks visible in this photo include a sliver of the Colorado River and the greenery of the Phantom Ranch area. *Arizona Highways*, 100(1) (January): 44-45 (legend on p. 46). 📷

Schmidt, Nick

- 2016 28.1210 Such a beautiful sunset! *Meadview Monitor*, (March/April): 1. [Grand Wash Cliffs.] 📷

PART 28. SEPARATE IMAGERY IN THE GRAND CANYON AND LOWER COLORADO RIVER REGIONS

Scott Thomsen Images

2022 14.1721 [Colorado River in Marble Canyon.] *Canyon Views* (Grand Canyon Conservancy), 29(1) (Spring/Summer): front cover-back cover [wrap-around photo]. 📷

Segerblom, Cliff [Segerblom, Clifford]

1956 28.438 Hoover Dam. *Arizona Highways*, 32(3) (March): cover, 1. 📷

1964 28.285 The mighty dam that tamed a mighty river. *Arizona Highways*, 40(5) (May): cover. [Hoover Dam.] 📷

1964 28.286 Big sandy—Lake Mead. *In*: Camera cruising Lake Mohave and Lake Mead [FEATURE]. *Arizona Highways*, 40(5) (May): 29. [See also p. 18.] 📷

1964 28.287 Restful evening—Lake Mead. *Arizona Highways*, 40(5) (May): back cover. [See also p. 18.] 📷

Seiler, Michael P.

2012 28.880 Crescent Haze. *In*: Gallery [SECTION]. *Sky and Telescope*, 124(3) (September): 78. ["Smoke from nearby wildfires combined with the diminished light of the eclipsed sun give this scene above the Grand Canyon an otherworldly appearance." Includes technical specifications for the photo. Annular solar eclipse, 20 May 2012.] 📷

Senn, Stephen

2003 28.658 A conversation with John Nelder. *Statistical Science*, 18(1) (February): 118-131. [See Fig. 6, "On a visit to the Grand Canyon", p. 126; statistician John Nelder at a South Rim viewpoint. No mention of Grand Canyon in text.] 📷

Severance, H. M.

1942 28.976 Havasu Falls. *Desert Magazine*, 5(8) (June): 4. 📷

Seymour, Tryntje

2007 28.629 Downstream from camp at Red Slide. *Boatman's Quarterly Review*, 20(4) (Winter 2007-2008): 12. [Drawing.] 🎨

2007 28.630 Pool at Havasu. *Boatman's Quarterly Review*, 20(4) (Winter 2007-2008): 25. [Drawing.] 🎨

2007 28.631 View from Redwall Cavern. *Boatman's Quarterly Review*, 20(4) (Winter 2007-2008): 44. [Drawing.] 🎨

PART 28. SEPARATE IMAGERY IN THE GRAND CANYON AND LOWER COLORADO RIVER REGIONS

Shakoor, Abdul

- 2014 28.1528 Abdul Shakoor. *Kent State University Geology* (Kent, Ohio), (July): 8. [Illustrated with photo (no text mention), "Abdul Shakoor's first visit to the Grand Canyon, May 2014 (with MS student Carl Jacklitch)."] 📷

Shapiro, Robert S.

- 2002 28.1151 View from the South Rim, Grand Canyon, Arizona. *American Journal of Roentgenology*, 178(4) (April): 952. 📷

Shapiro, Sebastian

- 2018 28.1326 @sebastianshapiro (Instagram) soars over the Grand Canyon. *In*: Share your thoughts here [SECTION]. *American Way* (American Airlines), 51(5) (May): 14. [Aerial view over Marble Canyon.] 📷

Sharon, Andrea

- 2003 28.1589 Special recognition, Andrea Sharon; Visitors at Grand Canyon, image donated to Rendezvous raffle. *In*: ANPR Photo Contest. *Ranger* (Association of National Park Rangers, Journal), 20(1) (Winter 2003/2004): 19. [Photo of visitors in silhouette, at Redwall Cavern, Colorado River, Marble Canyon.] 📷

Shaw, Doyle

- 1986 28.288 Storm over Grand Canyon. *Southwest Art*, 15 (January): 13. 📷
 ☰ CROSS-LISTINGS |CITED» GCNHA Monograph 8: page 12-12|

Sherman, John "Verm"

- 2017 28.1255 My stars! *In*: The Journal [SECTION]. *Arizona Highways*, 93(4) (April): 5. [Photograph of the Milky Way at Cliff Dwellers, near the Vermilion Cliffs.] 📷
- 2022 28.1577 John "Verm" Sherman. October 2016, digital, Vermilion Cliffs. A male California condor braces against a cold wind. *In*: Kida, Jeff, Stieve, Robert, and Whitney, Keith (eds.), *The Next Best*; a portfolio. *Arizona Highways*, 98(12) (December): 20. [Portfolio comprises "25 best photographs of the past 10 years" in *Arizona Highways*; dates indicate original publication date.] 📷

Shiplers—Commercial Photographers

- 1923 28.834 Salt Lake City[;] the center of scenic America. *Utah Payroll Builder*, 10(3) (March): rear cover. [Promotional; photo collage "Compliments of Shiplers—Commercial Photographers, 144 So. Main Street, Salt Lake City, Ut." Includes "Grand Canyon of the Colorado".] 📷

PART 28. SEPARATE IMAGERY IN THE GRAND CANYON AND LOWER COLORADO RIVER REGIONS

Short, Ronald A.

- 2007 28.675 Havasupai elder looking at "I Am the Grand Canyon" while attending a Grand Canyon Association sponsored exhibit opening at Kolb Studio. *In: National Park Service cooperating association 2007 annual report of aid and revenue.* Washington, D.C.: U.S. National Park Service, Division of Interpretation and Education, cover, inside front cover. 📷
-

Showers, Jay

- 2001 28.451 North Rim, Grand Canyon National Park. *Colorado Plateau Advocate*, (Winter): 1, 32 [as cover wrap]. [Distributed January 2002.] 📷
-

Sieve, Jerry

- 1978 28.1202 Mt. Hayden, highlighted against endless rows of hazy ridges. From Point Imperial, North Rim of the Grand Canyon. *In: Special Grand Canyon Edition. Arizona Highways*, 54(11) (November): inside front cover, 1. 📷
- 1978 28.1203 Cedar Ridge, within the depths of the Grand Canyon. From Point Imperial, North Rim of the Grand Canyon. *In: Special Grand Canyon Edition. Arizona Highways*, 54(11) (November): 48, back cover. 📷
-

Simmons, Bob

- 2012 28.905 Four US Air Force Northrop F-5E Tiger II fighters flying in an echelon left formation over the Grand Canyon. *In: Einsel, Mary, Wind across America.* North Charleston, South Carolina: CreateSpace Independent Publishing Platform, cover. 📷
-

Singer, Don

- 2010 28.769 Sunset at Yaki Point, Grand Canyon. *In: Portfolio: Preserving the fleeting moment [FEATURE]. Sojourns (Peaks, Plateaus and Canyons Association)*, 5(2) (Summer/Fall): 8. 📷
-

Singleton, Bill

- 2008 28.667 "Supai Crew" by Bill Singleton; picture of the month. *Focal Point (Ogden Camera Club, Newsletter, Ogden, Utah)*: (July): [1]. 📷
-

Skeen, Jake

- 2021 28.1517 [Untitled photographs along the Colorado River in Grand Canyon.] *Boatman's Quarterly Review*, 34(3) (Fall): 7, 17, 46. 📷
-

PART 28. SEPARATE IMAGERY IN THE GRAND CANYON AND LOWER COLORADO RIVER REGIONS

Skinner, Bill

2024 28.1687 Photos from the archives... *Boatman's Quarterly Review*, 37(3) (Fall): 44-45. [Photos from the 1983 high-flow in Grand Canyon.] [Ellipsis is part of title.] 📷

Slayton, Robyn

1998 28.289 Below the L.C. *Boatman's Quarterly Review*, 11(4) (Fall): 21. [Sketch.] 🎨

1998 28.290 Through the Redwall. *Boatman's Quarterly Review*, 11(4) (Fall): 28. [Sketch.] 🎨

Sloyer, Alan

2013 28.1148 Grand Canyon. *Narrateur* (Hofstra North Shore-LIJ School of Medicine Art and Literary Review), (2): 44-45. [Photograph.] 📷

Slyadnyev, Oleksandr

2009 28.701 Suspended silt and minerals give a ghostly appearance to Havasu Creek. *Sojourns* (Peaks, Plateaus and Canyons Association), 4(2) (Summer/Fall): 30, 31. 📷

Smith, Charles

2013 28.1254 Projeto de restauração do delta do Rio Colorado; a Hunter está ajudando a patrocinar a restauração de um projeto piloto do Instituto Sonoran. *In: Hunter® : catálogo de produtos : irrigação residencial e comercial*. [Brasil]: Hunter, p. [1]. [In Portuguese.] 📷

2014 28.1255 Colorado River delta restoration project; Hunter Industries is helping to fund the Sonoran Institute's pilot restoration project. *In: Hunter® : 2014 product catalog : residential and commercial irrigation*. San Marcos, California: Hunter, p. [1]. 📷

Smith, Judith

2007 28.618 Canyon. *Grand Canyon River Runner*, (4) (Spring): 13. [Painting.] 🎨

Smith, Melissa


2014 28.1016 "The Kanab play group". *Boatman's Quarterly Review*, 27(1) (Spring): 46. [Under the editor's caption, "Mama Don't Let Your Babies Grow Up to Be Boatmen". Family photo of youngsters Emily Dale, Ann-Marie Dale, Duffy Dale, Alissa Dale and Latimer Smith, with woman Roberta Motter.] 📷

Smith, Sherwood


2009 28.690 [Photographs.] *Grand Canyon River Runner*, (8) (Spring): 11, 15. 📷

PART 28. SEPARATE IMAGERY IN THE GRAND CANYON AND LOWER COLORADO RIVER REGIONS


Snigirev, Anatoliy

- 2007 28.728 (CREATOR) *The City : Starry Lace : a cognitive center of the universe*. Shelbyville, Kentucky: Wasteland Press. [See pp. 41-43, photographs of Grand Canyon; all labeled, "Grand Canyon, photography, March 2007". Volume composed mostly of non-photographic artwork.] 


Soibelman

- 1943 28.1102 Grandest of all canyons. *The Advent Review and Sabbath Herald* (Seventh-day Adventists, Washington, D.C.), 120(2) (January 14): cover. [Includes legend on cover.] 


Sørensen, Flemming

- 2019 28.1690 "Grand Canyon" af Flemming Sørensen. *Herlev Fotoklub, Klubblad* (Herlev, Denmark), 2018/2019(2): cover. 



Stafford, Cindy

- 2018 28.1378 Ranger Trail, Kanab Creek Wilderness (Supai Formation layer). *Canyon Echo* (Sierra Club, Grand Canyon Chapter), 54(2) (Spring): 14. 





Stephens, Geoff

- 2011 28.797 Colorado River, AZ. *American Rivers*, (Winter): cover, 1. [View of Marble Canyon from top of Redwall Limestone.] 

Steuber, Dave

- 1986 28.292 [Photograph in Hermit Rapid.] *In: Exposure* [SECTION]. *Outside*, 11(6): 59. 
 CROSS-LISTINGS |CITED» GCNHA Monograph 8: page 12-7|

Stevens, Larry [Stevens, Lawrence E.]

- 2006 28.555 Travertine waterfall. *In: Sadler, Christa (ed.), There's this river . . . : Grand Canyon boatman stories*. Flagstaff, Arizona: This Earth Press, 2nd ed., p. xxii. 
- 2006 28.557 Northern Flickers. *In: Sadler, Christa (ed.), There's this river . . . : Grand Canyon boatman stories*. Flagstaff, Arizona: This Earth Press, 2nd ed., p. 24. 
- 2006 28.571 Rock squirrel. *In: Sadler, Christa (ed.), There's this river . . . : Grand Canyon boatman stories*. Flagstaff, Arizona: This Earth Press, 2nd ed., p. 124. 
- 2006 28.592 Shoreline. *In: Sadler, Christa (ed.), There's this river . . . : Grand Canyon boatman stories*. Flagstaff, Arizona: This Earth Press, 2nd ed., p. 202. 

PART 28. SEPARATE IMAGERY IN THE GRAND CANYON AND LOWER COLORADO RIVER REGIONS

- 2011 28.928 Vasey's Paradise, Grand Canyon National Park. *International Association of Hydrogeologists, U.S. National Chapter, Newsletter*, 40(2) (September): cover. [Credit for photo given in 41(2) (March 2012).] 📷
- 2012 28.930 Elves Chasm, Grand Canyon National Park. *International Association of Hydrogeologists, U.S. National Chapter, Newsletter*, 41(1): cover (photo credit in table of contents). 📷

Stier, Beth

- 2014 28.1073 Slick rock. *Grand Canyon River Runner*, (17) (Summer): 9. [Photograph. North Canyon.] 📷
- 2014 28.1075 2014 white water rafting—Grand Canyon. *Grand Canyon River Runner*, (17) (Summer): 16. [Photograph. Colorado River view downstream at Lava-Unkar Creek.] 📷

Stiles, Gary

- 2003 28.479 Geologist Louise Hose rappels her way down to Lang Caves in the Grand Canyon. *Geotimes*, 48(2): cover, 1. [Illustration for "Stories from the Underground" feature by *Geotimes* staff, which features in part Hose's work but does not mention Grand Canyon (pp. 22-25).] 📷

Stockert, John W.

- 1968 28.293 Cheyava Falls. *Arizona Highways*, 44(6) (June): 25. 📷

Stocking, George

- 2009 28.657 From the Desert View overlook, the setting sun highlights the 'layer-cake' strata of the Grand Canyon. *Arizona Highways*, 85(2) (February): inside front cover-1. [Photograph actually depicts light/shadow silhouetting and distance/perspective relationships; strata in the canyon walls are barely visible.] 📷
- 2012 28.851 The rising sun backlights a summer storm in the Grand Canyon, as seen from Navajo Points on the South Rim. *Arizona Highways*, 88(3) (March): inside front cover-1. 📷
- 2012 28.894 George Stocking; December 2003, 4x5" film, Grand Canyon. *In*: Ritchie, Kathy (Jeff Kida and Robert Stieve, eds.), The Next Best [PHOTO FEATURE]. *Arizona Highways*, 88(12) (December): 40-41. 📷
- 2012 28.898 George Stocking; August 2012, digital, Grand Canyon. *In*: Ritchie, Kathy (Jeff Kida and Robert Stieve, eds.), The Next Best [PHOTO FEATURE]. *Arizona Highways*, 88(12) (December): 55. [Desert View.] 📷
- 2013 28.904 Sunset light paints delicate sandstone fins at Vermilion Cliffs National Monument in Northern Arizona. *Arizona Highways*. 89(2) (February): back cover (legend, inside front cover). 📷

PART 28. SEPARATE IMAGERY IN THE GRAND CANYON AND LOWER COLORADO RIVER REGIONS

- | | | |
|------|---------|--|
| 2013 | 28.958 | Sunrise over Colorado River, Cibola National Wildlife Refuge. <i>In</i> : Kida, Jeff (ed.), <i>Our Favorite Color</i> ; a portfolio [FEATURE]. <i>Arizona Highways</i> , 89(12) (December): 28-29 (legend on p. 26). 📷 |
| 2014 | 28.1011 | Sunrise paints the sky over the Grand Canyon's Mount Hayden and Point Imperial. <i>In</i> : Kida, Jeff (ed.), <i>A picture's worth . . . eh, let's skip the words</i> ; a portfolio. <i>Arizona Highways</i> , 90(4) (April): 38-39. [Ellipsis is part of title.] 📷 |
| 2016 | 28.1187 | The setting sun illuminates precipitation from a monsoon storm in the Grand Canyon, as viewed from Lipan Point on the South Rim. <i>Arizona Highways</i> , 92(7) (July): inside front cover-1. 📷 |
| 2022 | 28.1543 | Morning light illuminates a distant Canyon butte, as seen from Mather Point on the South Rim. Because of its proximity to Grand Canyon National Park's visitors center, Mather Point gives many park visitors their first glimpse of the Canyon. <i>In</i> : Kida, Jeff (ed.), <i>Natural wonders are big in Arizona</i> ; a portfolio. <i>Arizona Highways</i> , 98(1) (January): 22. 📷 |

Stoklos, Michael R.

- | | | |
|------|--------|---|
| 1993 | 28.294 | An Arizona Air National Guard F-16 refuels above the Grand Canyon. <i>Arizona Highways</i> , 69(4) (April): 1. [View from tanker aircraft.] 📷 |
|------|--------|---|

Stoner, Ruthann

- | | | |
|------|--------|---|
| 2005 | 28.528 | [Drawing of split-twig figurine.] <i>Grand Canyon River Runner</i> , (1) (Fall): 5. 🎨 |
| 2010 | 28.845 | "Morning Sun", Painting. <i>Grand Canyon River Runner</i> , (10) (Summer): 16. 🎨 |

Stulberg, Scott

- | | | |
|------|---------|--|
| 2014 | 28.1121 | United States. Lightning strikes in Grand Canyon National Park about 26,000 times each year. Most bolts hit the rim of the canyon in northern Arizona. But some—like this one, captured in a 25-second exposure—can hurtle from cloud to ground inside the canyon itself. <i>In</i> : <i>Visions</i> [SECTION]. <i>National Geographic</i> , 226(5) (November): 24-25. 📷 |
|------|---------|--|

Stumpff, Leroy

- | | | |
|------|--------|---|
| 2000 | 28.383 | On the Tonto Trail at the Monument October 1978. <i>The Ol' Pioneer</i> (Grand Canyon Pioneers Society), 11(2) (April/June): 2. 📷 |
|------|--------|---|

Sucarrat, Humberto Lobos

- | | | |
|------|--------|--|
| 2011 | 28.807 | Grand Canyon; I wanna be a star! <i>In</i> : Marston, Betsy, <i>Heard Around the West</i> [SECTION]. <i>High Country News</i> , 43(8) (May 16): 24. [Photo of woman photographing rock squirrel on wall; squirrel stands with forelegs outstretched toward woman.] 📷 |
|------|--------|--|

PART 28. SEPARATE IMAGERY IN THE GRAND CANYON AND LOWER COLORADO RIVER REGIONS

Sun, Thomas

- 2018 28.1487 Sunrise at the Grand Canyon, digital photograph [and] Sunset at the Grand Canyon, digital photograph. *The Script* [THE SCRIPT] (University of Central Florida, College of Medicine), 4 (2017-2018): 9. 📷
-

Supplee, Serena

- 2006 28.523 [Selections from *Inner Gorge Metaphors*.] *High Country News*, 38(2) (February 6): 14-15. [See Supplee (2005, [ITEM NO. 2.10538](#)).] 📷
- 2011 28.799 Heart stopping hole. 2011 GCRG t-shirt design by Serena Supplee. *Boatman's Quarterly Review*, 24(1) (Spring): 48. [Grand Canyon River Guides.] 📷
-

Suran, Bill

- 1999 28.295 A view of Grand Canyon from the North Rim. *The Ol' Pioneer* (Grand Canyon Pioneers Society), 10(2) (April/June): 16. 📷
- 1999 28.377 The duck on a rock at the South Rim of Grand Canyon. *The Ol' Pioneer*, 10(4) (October/December): 1. 📷
-

Swain, Mark

- 1952 28.1143 Our front cover. The town of St. Thomas. *Reclamation Era*, 38(7) (July): cover, contents page. [Photo legend begins, "Wagon wheels emerged as the waters of Lake Mead were drawn down to accommodate an expected record flow of the Colorado River this spring."] 📷
-

Symons, George Gardner

- 1991 28.296 George Gardner. Grand Canyon, Arizona. *Architectural Digest*, 48 (June): 146. 📷
 ≡ [CROSS-LISTINGS](#) | [CITED» GCNHA Monograph 8: page 12-12](#) |
-

T

Tacheney, Priscilla

- 2008 28.1244 The Desert View Watchtower is a must see during your stay at the Grand Canyon. *In: Grand Canyon and Tusayan Guide : Fall 2008*. Williams, Arizona: Williams-Grand Canyon News, cover, 4. 📷
-

PART 28. SEPARATE IMAGERY IN THE GRAND CANYON AND LOWER COLORADO RIVER REGIONS

Tallon, James

- 1985 28.297 [Close-up photograph of raft on Colorado River.] *In*: A sampler of sixty years of Arizona Highways [FEATURE]. *Arizona Highways*, 61(4) (April): 28. 📷

Talyamsky, Alex

- 2016 28.1214 Cape Royal, Grand Canyon North Rim. *In*: Here's Looking At You [READER PHOTOS SECTION]. *National Park Journal* (Grand Canyon Edition) (National Park Trips Media, Boulder, Colorado), 2016: 104. 📷

Taney, Marieke

- 2006 28.586 Drops of life. *In*: Sadler, Christa (ed.), *There's this river . . . : Grand Canyon boatman stories*. Flagstaff, Arizona: This Earth Press, 2nd ed., in plate section following p. 154. 📷
- 2008 28.655 [Untitled artwork.] *Boatman's Quarterly Review*, 21(4) (Winter 2008-2009): 5, 22, 23, 40. 📷

Tanges, Sue [Tanges, Susan]

- 2012 28.854 Dragon fly at Shimuno Creek [sic]. *Grand Canyon River Runner*, (13) (Winter): 15. [Shinumo Creek.] 📷
- 2012 28.855 Liking lichen—near Bass Campg [sic]. *Grand Canyon River Runner*, (13) (Winter): 15. [Bass Camp.] 📷
- 2012 28.856 LCR confluence. *Grand Canyon River Runner*, (13) (Winter): 16. [Little Colorado River.] 📷
- 2017 28.1278 [Photo of rim waterfalls in Grand Canyon.] *In*: Yay Monsoon! Love Those Rim Falls [PHOTO FEATURE]. *Boatman's Quarterly Review*, 30(3) (Fall): 46. 📷
- 2017 28.1280 Monsoon . . . and then there's this. *Boatman's Quarterly Review*, 30(3) (Fall): 48. [Photo of hail on boat deck and bags.] [Ellipsis is part of title.] 📷

Taubert, Bruce D.

- 2010 28.730 A pair of bighorn sheep navigate the rocky cliffs above Willow Beach on the Lower Colorado River in Northwestern Arizona. *Arizona Highways*, 86(5) (May): inside front cover-1. 📷

Taylor, Charles

- 2011 28.848 Thunder River. *Grand Canyon River Runner*, (12) (Spring): 1. 📷
- 2011 28.849 [Three photographs.] *Grand Canyon River Runner*, (12) (Spring): 18. ["Reflection Tuck-Up Canyon", "Canyon Walls", and "Moon Sunrise".] 📷

PART 28. SEPARATE IMAGERY IN THE GRAND CANYON AND LOWER COLORADO RIVER REGIONS

2013 28.999 "Moon/Sunrise" and "Reflection Tuck-Up Canyon". *Grand Canyon River Runner*, (16) (Winter): 4. 📷

Taylor, Jan

2014 28.1071 In the tails of Serpentine. *Grand Canyon River Runner*, (17) (Summer): 9. [Photograph.] 📷

Taylor, Todd

2013 28.948 She "Stars" on Lake Havasu. *Western Outdoor Times*, 9(6) (August/September): cover, 1. [Tour boat *Starship* by London Bridge.] 📷

Tervo, Malcolm

1991 28.299 Grand Canyon moment. *Southwest Art*, 20 (May): 13. 📷
 ≡ CROSS-LISTINGS |CITED» GCNHA Monograph 8: page 12-12|

Thomas, Jeff

2005 28.511 Reading from the rim. *Northern Arizona's Mountain Living Magazine*, (January): cover, 7. [Cover title.] 📷

Thomas, Karl

1990 28.300 "Winter—Grand Canyon" *In*: Artlook [SECTION]. *Southwest Art*, 20(6) (November): 119. 📷
 ≡ CROSS-LISTINGS |CITED» GCNHA Monograph 8: page 12-12|

Thompson, Kate [Thompson, Kathryn S.]

2003 28.486 [Untitled.] *Boatman's Quarterly Review*, 16(3) (Fall): 1. 📷

2003 28.488 [Untitled.] *Boatman's Quarterly Review*, 16(3) (Fall): 38. 📷

2004 28.506 [Photographs.] *The Wild Thing* (Grand Canyon Wildlands Council Newsletter), (Summer): 8-9; see also p. 12. 📷

2006 28.560 The Skagit. *In*: Sadler, Christa (ed.), *There's this river . . . : Grand Canyon boatman stories*. Flagstaff, Arizona: This Earth Press, 2nd ed., in plate section following p. 42. 📷

2006 28.597 [Photographs.] *Boatman's Quarterly Review*, 19(4) (Winter 2006-2007): 9, 25, 41. 📷

2006 28.603 North Rim 10.01.05. *Arizona Highways*, 82(10) (October): 31. [Two photos: "6:20 A.M. Morning Brew" (Andy Hutchinson, Marble Platform) and "2:15 P.M. Holy Ground" (Christa Reiter and Greg Aitkenhead marriage at Toroweap).] 📷

PART 28. SEPARATE IMAGERY IN THE GRAND CANYON AND LOWER COLORADO RIVER REGIONS

Thorne, Reed, AND Rhodes, Pat

- 2000 28.491 *Rigging in the vertical realm : proven rope rescue team skills with explanations to the "why" and the "how".* [Sedona, Arizona]: Ropes That Rescue, separately paginated chapters and appendices. [See photograph on cover, at Grand Canyon.] [Distributed by Rescue R.I.G., Tucson.] 📷

[Thys, Philip]

- 1995 28.1258 [Artwork, without legends.] *In*: U.S. National Park Service, Grand Canyon National Park, *Draft General Management Plan and Environmental Impact Statement, Grand Canyon National Park, Coconino and Mohave Counties, Arizona : March 1995.* U.S. National Park Service, in cooperation with U.S. Forest Service, cover, and text-section separators. [Oversized document, 11 × 17 inches, spiral bound.] [The original watercolor artwork is not credited in the document. By analysis of the hasty signature, the artist is identified here as Philip Thys; he is mentioned on p. 317 as a Visual Information Specialist consultant at the Denver Service Center.] 📷

Tibbetts, Ellen

- 1983 28.301 [Cover art.] *Hibernacle News*, 1983: front cover. 📷
- 1984 28.302 [Cover art.] *Hibernacle News*, 1984: front cover. 📷
- 1985 28.303 [Cover art.] *Hibernacle News*, 1985: front cover. 📷
- 1986 28.304 [Cover art.] *Hibernacle News*, 1986: front cover. 📷
- 1987 28.305 [Cover art.] *Hibernacle News*, 1987: front cover. 📷
- 1988 28.306 [Cover art.] *Hibernacle News*, 1988: front cover. 📷
- 1988 28.307 [Cover art.] *Hibernacle News*, 1988: back cover. 📷
- 1992 28.308 [Cover art.] *Hibernacle News*, 1992: front cover. 📷
- 1992 28.309 [Cover art.] *Hibernacle News*, 1992: back cover. 📷
- 1994 28.310 [Cover art.] *Hibernacle News*, 1994: front cover. 📷
- 1994 28.311 [Cover art.] *Hibernacle News*, 1994: back cover. 📷
- 1994 28.312 . . . And the last boat was just right! *In*: Sadler, Christa (ed.), *There's this river : Grand Canyon boatman stories.* Flagstaff, Arizona: Red Lake Books, p. 106. [Ellipsis is part of title.] 📷
- 1996 28.313 The last of the wooden boats. *Hibernacle News*, 1996: front cover. 📷
- 1996 28.314 Breaking and training the wood boat. *Hibernacle News*, 1996: back cover. 📷
- 1998 28.315 [Artwork.] *High Country News*, 30(24) (December 21): 1, 8, 9, 12-13. [Reprinted from *Hibernacle News*.] 📷

PART 28. SEPARATE IMAGERY IN THE GRAND CANYON AND LOWER COLORADO RIVER REGIONS

- 2001 28.415 [Artwork.] *Boatman's Quarterly Review*, 14(2) (Summer): 1, 7, 35, 36, 47. 📷
- 2006 28.566 . . . and the last boat was just right!. *In*: Sadler, Christa (ed.), *There's this river . . . : Grand Canyon boatman stories*. Flagstaff, Arizona: This Earth Press, 2nd ed., p. 46. [Ellipses are part of titles.] 📷
- 2006 28.573 Crowding in the Canyon. *In*: Sadler, Christa (ed.), *There's this river . . . : Grand Canyon boatman stories*. Flagstaff, Arizona: This Earth Press, 2nd ed., p. 46. 📷
- 2019 28.1385 [Cover art.] *Hibernacle News*, 2019: front and back covers. 📷

Till, Tom

- 1995 28.316 Morning stormlight; Lipan Point, South Rim of Grand Canyon National Park. *Arizona Highways*, 71(4) (April): 30-31. 📷

Tillyer, William

- 1986 28.317 Grand Canyon series. *Arts Review* (London), 38 (October 10): 549. 📷
 ≡ [CROSS-LISTINGS](#) | [CITED» GCNHA Monograph 8: page 12-12](#)

Timmerman, Wes

- 2012 28.896 Wes Timmerman; June 2009, 4x5" film, Grand Canyon. *In*: Ritchie, Kathy (Jeff Kida and Robert Stieve, eds.), *The Next Best* [PHOTO FEATURE]. *Arizona Highways*, 88(12) (December): 49. [Detail, lichen and desert varnish on rock.] 📷
- 2017 28.1226 After an overnight rainstorm, morning clouds break over the Canyon, as viewed from the North Rim's Point Sublime. *In*: Kida, Jeff (ed.), *The big pictures: Grand Canyon; a portfolio*. *Arizona Highways*, 93(1) (January): 21. 📷
- 2019 28.1360 Cracks and textures form in a section of Bass Formation, one of the Canyon's numerous rock layers. The formation is named for William Wallace Bass, an influential Canyon pioneer. *In*: Kida, Jeff (ed.), *Not just any old place; a portfolio*. *Arizona Highways*, 95(2) (February): 35. [NOTE: Rock formations are named for geographic locations; in this case, Bass Canyon, which in turn was named for Bass.] 📷
- 2019 28.1361 Textures emerge in a section of Brahma schist, one of the oldest rock types. Exposed in the Inner Gorge, Brahma schist is about 1.75 billion years old. *In*: Kida, Jeff (ed.), *Not just any old place; a portfolio*. *Arizona Highways*, 95(2) (February): 25 (legend on p. 24). 📷

Tinney, Jack

- 1956 28.439 Hoover Dam and Lake Mead. *Arizona Highways*, 32(3) (March): 2-3. 📷

PART 28. SEPARATE IMAGERY IN THE GRAND CANYON AND LOWER COLORADO RIVER REGIONS

Tinus, Arline

2013 28.968 [Paintings.] *Boatman's Quarterly Review*, 26(4) (Winter 2013-2014): 26-29. ["First Boat", p. 26; no title [Ross Wheeler], p. 27; "Cliffs of Glory", p. 28; "Orange Wall", p. 29.] 📷

Toliver, Ed

1953 28.1452 [View of Colorado River from edge of Inner Gorge, Grand Canyon.] *The Christian Appeal* (Tulare, California), 12(3) (September): cover (credit inside front cover). 📷

Tretbar, Hal

2013 28.940 A grand display. *In*: The Journal [SECTION]. *Arizona Highways*, 89(9) (September): 5. [Night view of the Watchtower, illuminated inside and out, with star trails, meteors, and aircraft light trails; a digital composite of 240 ten-second exposures every 30 seconds. Photographer's credit shown on p. 4.] 📷

Tribbett, H.

1965 28.401 [Untitled illustrations.] *In*: A Colorado River portfolio. *Westways*, 57(10, Part 1): [29]. 📷

Trimble, Richard H.

1940 28.975 Bridal Veil Falls, Havasupai Canyon, Arizona. *Desert Magazine*, 3(10) (August): 2 [inside front cover]. 📷

Trochim, Diane

2018 28.1324 Cover photo—Photo of the Month. *In Focus!* (Camera Club of Hendersonville, Hendersonville, North Carolina), (July): cover, 2. [View along upper portion of Bright Angel Trail.] 📷

Tucker, A. O.


2018 28.1318 Window guessing. *In*: Where Is This? [SECTION]. *Arizona Highways*, 94(6) (June): 56. [Contest.] [Photo depicts stairway in the Watchtower, Grand Canyon.] 📷

2020 28.1425 Lookout Studio, perched on the South Rim of the Grand Canyon, glows beneath a starry sky. *In*: Kida, Jeff, and Whitney, Keith (eds.), This is the start of something big; a portfolio. *Arizona Highways*, 96(1) (January): inside front cover-1. 📷




2023 28.1641 Agave leaves protrude from a layer of snow on the Grand Canyon's South Rim. *In*: Kida, Jeff, and Whitney, Keith (eds.), Out in the Cold; a portfolio. *Arizona Highways*, 99(12) (December): 24. 📷

PART 28. SEPARATE IMAGERY IN THE GRAND CANYON AND LOWER COLORADO RIVER REGIONS


Turner, John S.

- 1958 28.318 Thunder and lightning—Grand Canyon. *Arizona Highways*, 34(11) (November): inside front cover. [View from half mile west of Bright Angel Lodge.] 
-




Turville, Dennis

- 1997 28.319 A cascade of water at Elves Chasm of Royal Arch Creek, Grand Canyon National Park. *Plateau Journal*, 1(2) (Winter 1997/1998): 13. 
- 1997 28.320 Upper Deer Creek Falls, Inner Gorge, Grand Canyon. *Plateau Journal*, 1(2) (Winter 1997/1998): 25. 
- 1997 28.321 Confluence of the Colorado and Little Colorado Rivers, from Cape Solitude, South Rim, Grand Canyon. *Plateau Journal*, 1(2) (Winter 1997/1998): 58. 
-


Tutt, George

- 2007 28.1050 "Grand Canyon Suite". *In: Kansas Watercolor Society at The Wichita Center for the Arts presents Great 8 Exhibition 2007, November 16, 2007-January 6, 2008*. Wichita, Kansas: The Wichita Center for the Arts, [unpaginated]. 
-

Twitchell, M. W.


- 1916 28.322 (COMPILER) *Catalogue of lantern slides in the loan collection of the State Museum*. Union Hill, New Jersey: Hudson Printing Co., 302 pp. (New Jersey Department of Conservation and Development, Division of Geology and Waters.) [See pp. 129, 130.] [New Jersey State Museum. Catalogue not illustrated.] 
 CROSS-LISTINGS |  CITED» GCNHA Monograph 8: page 12-7]
-

Tyack, Charlie

- 2009 28.1109 Gallery 23. *Equilibrium* (London), (34) (Late Summer): 20. [Includes photograph, "Grand Canyon Colour".] 
-


U

Udsen, Jarl





- 2010 28.1493 Padlere på Lake Havasu i Arizona. *Gudenå i Glimt* (Kano- og Kajakklubben Gudenaa, Randers, Denmark), (2010)(4) (December): 8. 
-

PART 28. SEPARATE IMAGERY IN THE GRAND CANYON AND LOWER COLORADO RIVER REGIONS




Ulrich, Jeanne

- 2012 28.865 *GORP: Trail mix*. Federal Way, Washington: Charles Ulrich Co., Inc., 38 pp. [Recipe book. See photo, "Grand Canyon National Park, Arizona", p. 4.] 


Ulrich, Larry

- 1991 28.323 [Winter scene from Maricopa Point, with icicles in foreground.] *Arizona Highways*, 67(12) (December): outside back cover. 
 ≡ CROSS-LISTINGS |CITED» GCNHA Monograph 8: page 12-13]
- 1999 28.324 The Grand Canyon represents the essence of the national parks for many people. Designated as a national park in 1919, it pervades the pages of our 80th Anniversary issue. *National Parks*, 73(5/6) (May/June): 1 [cover], 4. 
- 2008 28.654 Havasu Falls, at the Grand Canyon. *In*: Kramer, Kelly (ed.), Winter wonderland. *Arizona Highways*, 84(12) (December): 28-29. 
- 2010 28.789 [Elves Chasm.] *In*: Kida, Jeff (ed.), 'Tis the seasons; a portfolio of our favorite photographers' favorite photographs, featuring the many looks of winter, spring, summer and fall. *Arizona Highways*, 86(12) (December): 22. 


Underwood and Underwood [firm]

- 1905 28.719 "On the Rim of the Grand Canyon. I—Rest on the Trail", "On the Rim of the Grand Canyon. 2—Joy in the Camp." *Recreation*, 22(6) (June). ["From stereographs copyrighted 1905 By Underwood & Underwood, N. Y."] 
- 1918 28.911 [Douglas Fairbanks leaping a gap in rim of Grand Canyon.] *Improvement Era*, 21(7) (May): 622. 
- 2018 28.1301 [View looking] W.N.W. Down Colorado River from foot of Grand View Trail, (1200 feet cut through solid granite). *The Ol' Pioneer* (Grand Canyon Historical Society), 29(1) (Winter): cover. [One frame of of a stereograph card. Woman seated on edge of Inner Gorge.] 

Union Pacific Railroad


- 1960 28.800 A part of the Grand Canyon of the Colorado River, in Grand Canyon National Park, where visitors may record, on a thin sheet of film, a large part of the earth's past history. Shown is the Purple River Junction [*sic*] from the north rim, in a Union Pacific Railroad photograph. *National Parks Magazine*, 35 (August): 19, back cover. 

United Nations Industrial Development Organization



- 2006 28.1212 Water and energy. *In*: United Nations Educational, Scientific and Cultural Organization, *Water : a shared responsibility*. Paris: United Nations Educational, Scientific and Cultural Organization; and New York: Berghahn Books, Chapter 9. (Volume: *The United Nations World Water Development Report 2.*) [See frontispiece to chapter, p. 304, "Colorado River dam in Arizona, United States", which depicts Glen Canyon Dam.] 

PART 28. SEPARATE IMAGERY IN THE GRAND CANYON AND LOWER COLORADO RIVER REGIONS








U.S. Air Force

- 1982 28.881 South-southeastward oblique aerial view of Imperial Valley and northern Baja California. *In: The Imperial Valley, California, earthquake of October 15, 1979. U.S. Geological Survey, Professional Paper 1254, cover, legend inside front cover.* 

U.S. Bureau of Land Management

- 2017 28.1505 Gold Butte National Monument, Nevada. *My Public Lands Junior Ranger* (U.S. Bureau of Land Management, Division of Education, Interpretation, and Partnerships, Washington, D.C.), (Fall): back cover. 
- 2017 28.1506 Gold Butte National Monument, Nevada. *Mis tierras publicas Jóvenes Guardaparques* (U.S. Bureau of Land Management, Division of Education, Interpretation, and Partnerships, Washington, D.C.), (Fall): back cover. [Spanish ed. of *My Public Lands Junior Ranger*.] 

U.S. Bureau of Reclamation

- 1935 28.448 Boulder Dam, on the Colorado River between Arizona and Nevada, some 30 miles southeast of Las Vegas, Nev. This night view of the upstream face of the dam and appurtenant works was taken on October 20, 1934. *Electrical Engineering*, 54(3): cover, 261. 
- 1935 28.449 Fortification Hill as seen from the Nevada shore of Black Canyon reservoir above Boulder Dam. *Electrical Engineering*, 54(11): cover, 1141. 
- 1964 28.780 Great divide. *The UNESCO Courier* (United Nations Educational, Scientific and Cultural Organization, Paris), 17 (July/August): inside front cover. [Downstream aerial view of Glen Canyon Dam construction site and Colorado River gorge.] 
- 1964 28.1368 Des fleuves et des hommes. *Le Courier de l'UNESCO* (United Nations Educational, Scientific and Cultural Organization, Paris), 17 (July/August): inside front cover. [Downstream aerial view of Glen Canyon Dam construction site and Colorado River gorge.] [In French.] 
- 1964 28.1369 Hombres y ríos. *El Correo de la UNESCO* (United Nations Educational, Scientific and Cultural Organization, Paris), 17 (July/August): inside front cover. [Downstream aerial view of Glen Canyon Dam construction site and Colorado River gorge.] [In Spanish.] 
- 2002 28.679 [Cover photograph; immense American flag on the downstream face of Hoover Dam.] "The Bureau of Reclamation celebrates its 100th anniversary as an agency of the Government. The celebration occurred on June 17, 2002, at Hoover Dam." *Water Operations and Maintenance Bulletin* (U.S. Bureau of Reclamation), (200) (June): cover, inside front cover. 
- 2014 28.1263 Hoover Dam played a pivotal role in the geographic and economic development of the West. *Western Legal History* (Ninth Judicial Circuit Historical Society, Journal), 27(2) (Summer/Fall): cover. 
-

PART 28. SEPARATE IMAGERY IN THE GRAND CANYON AND LOWER COLORADO RIVER REGIONS

U.S. Department of Agriculture, Natural Resources Conservation Service

- 2012 28.1319 Colorado River below Hoover Dam, Clark County, Nevada. *In*: U.S. Department of Agriculture, *National engineering handbook, Part 622, Snow survey and water supply forecasting : Chapter 1, Snow survey and water supply forecasting program activities*. [No place]: U.S. Department of Agriculture, Natural Resources Conservation Service, cover, inside front cover. [Chapter is paginated [i-1] to i-iv, 1-1 to 1-5.] [No mention of Hoover Dam or Colorado River in this chapter.] 📷

U.S. Department of the Interior

- 1917 28.763 Just stop off for a wonder glance at the Grand Canyon. If you are as lucky as this photographer, you'll see a storm approaching, increasing by contrast the awe which this view always gives. *In*: Little, L. L. (ed.), *The open road. Outing*, 71(2) (November): 134. [No text discussion in article, pp. 132, 134-141.] 📷
- 1938 28.1591 Inner Gorge—Toroweap—Grand Canyon National Park. *National Parks Bulletin*, 14(66) (December):.
- 1939 28.1592 In Grand Canyon National Park, established 1919, showing inner gorge of Colorado River near mouth of Bright Angel Creek, boulder bar in foreground. *National Parks Bulletin*, 15(68) (July):cover, contents page.


U.S. Geological Survey



- 1998 28.325 [Photograph of Eugene M. Shoemaker and Edwin D. McKee at Toroweap Overlook, 1968.] *Plateau Journal*, 2(1) (Summer): 62. [Accompanies a tribute to Shoemaker (1928-1997), "Hero Tale", by Ann Weiler Walka.] 📷
- 2012 28.908 Arizona (Coconino County) Bright Angel Quadrangle. *In*: *Rare Book Catalog #8*. Moab, Utah: Back of Beyond Books, wraps. [Facsimile reproduction of 1908 ed. (1932 printing) of 1:48,000 scale Bright Angel quadrangle topographic sheet, as wraps for catalog.] 📷
- 2016 28.1174 Earth as Art 4. *U.S. Geological Survey, General Information Product 161*, [24] pp. [including wraps]. [Landsat 8 imagery. See p. [16]: "Contrails". Airplane contrails seen over the Mojave Desert of southern California, with the Colorado River in view in the image.] 📷

U.S. National Aeronautics and Space Administration





- NO DATE 28.1137 This false color infrared image, acquired by a NASA Landsat satellite, represents one of many types of data used by EPA to monitor the environment. It shows an area of about 34,000 square kilometers that includes Lake Mead (upper right quadrant) and the city of Las Vegas (left of Lake Mead). *In*: [U.S. Environmental Protection Agency], *Environmental Monitoring and Support Laboratory, Las Vegas, Nevada*. [No place]: U.S. Environmental Protection Agency, cover, inside front cover. 📷
- 1968 28.326 [Oblique, wide-angle color view from space, extending from Grand Canyon across Colorado Plateau, taken during Gemini 9 extravehicular activity, June 5, 1966, NASA photo no. S66-38068.] *In*: Earth photographs from Gemini VI through XII. NASA

PART 28. SEPARATE IMAGERY IN THE GRAND CANYON AND LOWER COLORADO RIVER REGIONS

Office of Technology Utilization, Scientific and Technical Information Division. *U.S. National Aeronautics and Space Administration, Special Publication SP-171*, p. 229. 

- 1993 28.259 [Photograph of U.S. Geological Survey geologist Dale Jackson and astronauts James McDivitt and Donald (Deke) Slayton in the Grand Canyon.] *In: Books and Beyond [SECTION]* (Stuart J. Goldman, ed.). *Sky and Telescope*, 86(3) (September): 56. 
- 2010 28.1476 Colorado River Delta, Mexico. 80 years ago the river flowed through Utah, Arizona, and Mexico before pouring into the Gulf of California. Irrigation and urban sprawl now prevent the river from reaching its destination. *Atlas Poetica* (A Journal of Poetry of Place in Contemporary Tanka), (6) (Summer): cover (legend p. 7). 


U.S. National Park Service

- 1998 28.455 [Cover photograph.] *National Park Service uniforms, No. 5. The developing years, 1932-1970*. Harpers Ferry, West Virginia: U.S. National Park Service History Collection, Office of Library, Archives and Graphics Research. 
- 2007 28.1351 View of the Colorado River from Toroweap Overlook in Grand Canyon National Park. *In Focus* (The National Academies, Washington, D.C.): 7(1) (Winter/Spring 2007): cover, inside front cover. 
- 2013 28.960 A free government service; Grand Canyon National Park; U.S. Department of the Interior, National Park Service. *The Ol' Pioneer* (Grand Canyon Historical Society), 24(4) (Fall): 1, 2. [Reproduction of ca. 1938 poster. Cover illustration.] 
- 2014 28.1400 Grand Canyon National Park. *AIMHO Angle* (Association of Intermountain Housing Officers), (May): cover (with credit inside front cover). [Aerial view over Inner Gorge. Photo only; nothing pertinent in this issue.] 

U.S. National Park Service, Grand Canyon National Park

- 2019 28.1410 [Cover photo.] *Canyon Views* (Grand Canyon Conservancy), 26(3) (Fall): cover (credit on p. 2). [View of oar-powered raft in Marble Canyon.]

U.S. Renal Data System

- 2012 28.887 Havasu Falls, Grand Canyon National Park, Arizona. *United States Renal Data System : 2011 USRDS annual data report. Volume Two. Atlas of end-stage renal disease in the United States*. [No place]: U.S. National Institutes of Health; U.S. National Institute of Diabetes and Digestive and Kidney Diseases; Division of Kidney, Urologic, and Hematologic Diseases, p. 295. [Photo not credited; used as chapter-page ornamentation, Chapter 8, "Pediatric ESRD". Portion of photo also used for page ornamentation throughout chapter.] 

Utah. State Bureau of Immigration, Labor and Statistics

- 1917 28.773 Marble Canyon, Colorado River. Boat used by Major Powell in descending the river in 1871. *In: State of Utah, Third report of the State Bureau of Immigration, Labor and Statistics, 1915-1916 (eleventh report of State Bureau of Statistics)*. Salt Lake City:

PART 28. SEPARATE IMAGERY IN THE GRAND CANYON AND LOWER COLORADO RIVER REGIONS

The Arrow Press, Tribune-Reporter Printing Co., p. [164]. [Cover title: *Statistics and Resources of Utah. Report of the State Bureau of Immigration, Labor and Statistics.*] 📷

Utah State University Press

2001 28.440 *Utah State University Press : Fall/Winter 2001.* Logan, Utah: Utah State University Press, 32 pp. [See cover illustration, from forthcoming book, *Come Hell or High Water.*] 📷

V

Van Campen, Darwin

- 1962 28.1637 "Storm light on canyon buttes" by Darwin Van Campen. Photograph taken at Mather Point on the South Rim of the Grand Canyon. Toward the end of what had been a gray winter day at the South Rim, the sun suddenly broke through its cloud cover dramatically spotlighting the Canyon's formations. The camera was hustled to the Rim for several exposures before the darkening shades of evening brought to an end another of the Canyon's inspirational displays. *Arizona Highways*, 38(10) (October): inside front cover (legend on p. 1). 📷
- 1964 28.327 Marina—Katherine Wash. *In:* Camera cruising Lake Mohave and Lake Mead [FEATURE]. *Arizona Highways*, 40(5) (May): 19. [See also p. 18.] 📷
- 1964 28.328 Sandy beach—Lake Mohave. *In:* Camera cruising Lake Mohave and Lake Mead [FEATURE]. *Arizona Highways*, 40(5) (May): 20. [See also p. 18.] 📷
- 1964 28.329 In Black Canyon—Lake Mohave. *In:* Camera cruising Lake Mohave and Lake Mead [FEATURE]. *Arizona Highways*, 40(5) (May): 21. [See also p. 18.] 📷
- 1964 28.330 Ringbolt Rapids—Upper Lake Mead. *In:* Camera cruising Lake Mohave and Lake Mead [FEATURE]. *Arizona Highways*, 40(5) (May): 21. [See also p. 18.] 📷
- 1964 28.331 Quiet waters—upper Lake Mohave. *In:* Camera cruising Lake Mohave and Lake Mead [FEATURE]. *Arizona Highways*, 40(5) (May): 22. [See also p. 18.] 📷
- 1964 28.332 Mohave vista—near Cottonwood Cove. *In:* Camera cruising Lake Mohave and Lake Mead [FEATURE]. *Arizona Highways*, 40(5) (May): 23. [See also p. 18.] 📷
- 1964 28.333 Water playground—Lake Mead. *In:* Camera cruising Lake Mohave and Lake Mead [FEATURE]. *Arizona Highways*, 40(5) (May): 26. [See also p. 18.] 📷
- 1964 28.334 Pierce Ferry—Lake Mead. *In:* Camera cruising Lake Mohave and Lake Mead [FEATURE]. *Arizona Highways*, 40(5) (May): 27. [See also p. 18.] [Pearce Ferry.] 📷
- 1964 28.335 Lake Mead vista. *In:* Camera cruising Lake Mohave and Lake Mead [FEATURE]. *Arizona Highways*, 40(5) (May): 29. [See also p. 18.] 📷

PART 28. SEPARATE IMAGERY IN THE GRAND CANYON AND LOWER COLORADO RIVER REGIONS

- 1964 28.336 Willow Beach on upper Lake Mohave. *In: Camera cruising Lake Mohave and Lake Mead* [FEATURE]. *Arizona Highways*, 40(5) (May): inside back cover. [See also p. 18.] 📷
- 1968 28.337 Canyon view from Powell Point. *Arizona Highways*, 44(6) (June): 16. 📷
- 1968 28.338 Grand Canyon's clippety-clop. *Arizona Highways*, 44(6) (June): 17. [South Kaibab Trail.] 📷
- 1968 28.339 Stormy winter afternoon—Grand Canyon. *Arizona Highways*, 44(6) (June): 18. 📷
- 1968 28.340 Clouds and shadowscape—Grand Canyon. *Arizona Highways*, 44(6) (June): 23. 📷
- 1968 28.341 Upper Lake Mohave at Willow Beach. *Arizona Highways*, 44(7) (July): 16. 📷
- 1968 28.342 Lake Havasu panorama. *Arizona Highways*, 44(7) (July): 18. 📷
- 1968 28.343 In Black Canyon—Upper Lake Mohave. *Arizona Highways*, 44(7) (July): 19. 📷
- 1968 28.344 Lake Mead—a boater's paradise. *Arizona Highways*, 44(7) (July): 25. 📷
- 1968 28.345 Lake Mead near Boulder Beach. *Arizona Highways*, 44(7) (July): back cover. 📷

Van Fleet, Robert

- 1953 28.1336 Mohave man at work. *From: Colorado River Indian Tribes* [SECTION]. *In: The new trail : 1941 : revised 1953 : a book of creative writing by Indian students*. Phoenix: Phoenix Indian School (Phoenix Indian School Print Shop), p. 65. [Sketch.] 📷

Varga, Nancy

- 2011 28.819 Benn Pikyavit performing at the Seventeenth Annual Native American Heritage Days event in 2010. *In: Your membership dollars at work*. *Canyon Views* (Grand Canyon Association), 18(3) (Fall): 7. 📷

Varney, Olivia

- 2010 28.1192 View of Grand Canyon. *Cornfield Review* (Ohio State University at Marion), 27: 93. 📷

Vaughn, B.

- NO DATE 28.680 Sampling water from a side stream of the Grand Canyon, Arizona, November 2003. *In: Institute of Arctic and Alpine Research : 2003-2004 biennial report*. Boulder: University of Colorado, Institute of Arctic and Alpine Research, p. 66. [2005?] 📷 [Marble Canyon.] 📷
- NO DATE 28.681 Boaters' view of the Grand Canyon during a water sampling trip, Arizona, November 2003. *In: Institute of Arctic and Alpine Research : 2003-2004 biennial report*. Boulder: University of Colorado, Institute of Arctic and Alpine Research, p. 86. [2005?] [Actually shows crew descending in Matkatamiba Canyon slot.] 📷

PART 28. SEPARATE IMAGERY IN THE GRAND CANYON AND LOWER COLORADO RIVER REGIONS

Verita, Carlotta

2019 28.1465 Grand Canyon. *Sliced Bread Magazine* (University of Chicago), (Spring): 36. [View at Desert View, with bird in flight.] 📷

Vezo, Tom

2012 28.895 Tom Vezo; January 2004, 35mm film, Colorado River. *In*: Ritchie, Kathy (Jeff Kida and Robert Stieve, eds.), *The Next Best* [PHOTO FEATURE]. *Arizona Highways*, 88(12) (December): 42. [Great Egret landing on water.] 📷

Vinther, Niels

2017 28.1322 Grand Canyon—South Kaibab Trail. *Geo-Nyt* (Geografilærerforeningen for gymnasiet og HF, Vanløse, Denmark), 2017(1) (89) (February): cover, 2. [Photo at Cedar Ridge.] [Serial in Danish; legend (p. 2), thus.] 📷

Visback, Jorgen

2013 28.941 [Mountain sheep; ewe and two kids.] *Grand Canyon River Guides* (E-newsletter), (August): 4. 📷

Vlock, Sandra

1997 28.346 [Drawings throughout issue.] *Boatman's Quarterly Review*, 10(1). [Issue "Winter 1996-1997" mailed February 1997. See: "Nankoweap Faces" (p. 4), "Red Wall Cavern" (p. 11), "Nankoweap Man" (p. 12), "Desert Varnish Tapeats" (p. 13), "South Canyon Stanton's Cave" (p. 22), "First Camp" (p. 27), "Nankoweap Canyon Factor's Point" (p. 54), and other miscellaneous "filler" sketches (pp. 6-8, 10).] 📷

2002 28.476 [Drawings throughout issue.] *Boatman's Quarterly Review*, 15(4) (Winter 2002-2003). [See: "National Canyon" (p. 1 [cover]), "Blacktail" (p. 11), "The Patio, Deer Creek" (p. 15), "Towards Crystal" (p. 16), "Camp at Bass" (p. 26), "Serpentine Rapid" (p. 43), "Bass Trail" (p. 47).] 📷

Vroman, Harry

1960 28.1029 The Colorado River below Parker Dam. *Desert Magazine*, 23(10) (October): cover, 3. 📷

PART 28. SEPARATE IMAGERY IN THE GRAND CANYON AND LOWER COLORADO RIVER REGIONS

W

Wallace, David

- | | | |
|------|---------|---|
| 2008 | 28.649 | Lean and mean it in the Coconino National Forest near Flagstaff, Jeff Lemaster leans into Humphreys Peak, burning 45 percent more calories snowshoeing than he would walking or running at the same speed. <i>In</i> : Games of Risk; a portfolio. <i>Arizona Highways</i> , 84(8) (August): 24-25. [NOTE: Not noticed in legend, but North Rim of Grand Canyon is visible on horizon.] 📷 |
| 2019 | 28.1407 | Eric Luth rappels a steep drop in an unnamed side canyon at Grand Canyon National Park. <i>In</i> : Kida, Jeff (ed.), Something to fear; a portfolio. <i>Arizona Highways</i> , 95(11) (November): 30-31. 📷 |
-

Wallace, Norman G.

- | | | |
|------|--------|---|
| 1938 | 28.935 | Grand Canyon. <i>Desert Magazine</i> , 1(9) (July): cover, 1. [Photographic view from Desert View.] 📷 |
|------|--------|---|
-

Walsh, Jim

- | | | |
|------|---------|--|
| 2020 | 28.1497 | Grand Canyon—sweet. <i>Thru the Lens</i> (Dallas Camera Club), 86(7) (July): back cover (legend on p. 2 [inside front cover]). 📷 |
|------|---------|--|
-

Walthall, Stuart, AND Chape, Beth

- | | | |
|------|---------|--|
| 2015 | 28.1154 | Hot Na Na. <i>Boatman's Quarterly Review</i> , 28(3) (Fall): 6. [Painting.] 🎨 |
| 2015 | 28.1155 | Canyon Moon. <i>Boatman's Quarterly Review</i> , 28(3) (Fall): 45. [Painting.] 🎨 |
-

Wanaque River Paper Company

- | | | |
|------|--------|---|
| 1911 | 28.950 | SUPATONE; an uncoated paper, suitable for printing half-tones. <i>The Printing Art Sample Book</i> (University Press, Cambridge, Massachusetts), 8(4) (November): 7. [Illustrated with a photographic view, "The Grand Canyon of Arizona" (not noted, but a postcard view from El Tovar). See also corresponding Wanaque advertisement on p. 8; and see the section, "About Exhibits and Exhibitors", p. 9.] [NOTE: Each page is denoted as to what kind of paper it is printed on; the advertisement here and the cover of this issue are noted as printed on "SUPATONE, 25×38—80."] 📷 |
|------|--------|---|
-

Warner, Glen W.

- | | | |
|------|--------|--|
| 2013 | 28.969 | <i>Meeting the Word in the world : enjoying our place in God's creation and discovering that we are a part of "God's workmanship, created in Christ Jesus, to do good works, which God prepared in advance for us to do" (Ephesians 2: 10).</i> Bloomington, |
|------|--------|--|

PART 28. SEPARATE IMAGERY IN THE GRAND CANYON AND LOWER COLORADO RIVER REGIONS

Indiana: AuthorHouse, 400 pp. [See cover illustration only.] [An on-demand publication.] 📷

Warrington, Judith

2014 28.1069 Ephemeral hydrograph. *Grand Canyon River Runner*, (17) (Summer): 6. [Photograph of wet handprint.] 📷

Weber, Cayce

1999 28.347 [Humorous caption to photo of Grand Canyon.] *In: The Flip Side* [SECTION]. *Paddler*, 19(1) (January/February): 165. 📷

Weber, G.

2014 28.1058 [Dory being rowed in Marble Canyon.] *Grand Canyon River Guides* (E-newsletter), (August): [4]. [Drawing.] 🎨

Weber, Jerry

2009 28.702 [Artwork.] *Boatman's Quarterly Review*, 22(2) (Summer): 17. [See "Marble Canyon", p. 17; "North Canyon", p. 22; "Granite Gorge", p. 45. See also note by Lynn Hamilton, 22(3): 2.] 🎨

Webster, Bill

1998 28.348 Deer Creek. *Boatman's Quarterly Review*, 11(1) (Winter 1997-1998): 4. [Drawing. Issue mailed late January or early February, 1998.] 📷

1998 28.349 Marble Canyon morning. *Boatman's Quarterly Review*, 11(1) (Winter 1997-1998): 6. [Painting. Issue mailed late January or early February, 1998.] 📷

1999 28.350 Saddle Mountain. *Boatman's Quarterly Review*, 12(2) (Spring): 4. 📷

1999 28.351 [Untitled.] *Boatman's Quarterly Review*, 12(2) (Spring): 12. 📷

1999 28.352 [Untitled.] *Boatman's Quarterly Review*, 12(2) (Spring): 37. 📷

Welch, Helen

2019 28.1384 [Sketch of dory *Hidden Passage* in wave.] *Hibernacle News*, 2019: 29. 🎨

Welling, Dave

2019 28.1604 Grand Canyon National Park, AZ. *In: Victorious! 21 conservation triumphs from the past 100 years* [FEATURE]. *National Parks*, 93(2) (Spring): 42. [Photo of Mount Hayden, North Rim of Grand Canyon.] [Feature commemorates the work of the National Parks Conservation Association.] 📷

PART 28. SEPARATE IMAGERY IN THE GRAND CANYON AND LOWER COLORADO RIVER REGIONS

Wells, Carl

- 2002 28.1237 The Grand Canyon from Colorado River level. *In: Grand Canyon Tusayan guide : Summer 2002*. Williams, Arizona: Williams-Grand Canyon News, cover, 4. [Marble Canyon.] 📷

Werdinger, Leon

- 2009 28.729 A gripping dory ride through Lava Falls, Colorado River, Grand Canyon. (ottertrack.com). *Inside/Outside Southwest*, 12(4) (April): 21. 📷

West, Jim

- 2016 28.1175 Arizona priorities. *In: Marston, Betsy, Heard Around the West [COLUMN]. High Country News*, 48(6) (April 4): 28. [Photograph of signage at Little Colorado River Gorge overlook, though locale not identified: "CAUTION: SHEER CLIFF Control your children & pets", and (a larger sign) "DO NOT LITTER".] 📷

Whaley, Jane

- 2019 28.1388 A view of the Grand Canyon in Arizona incised by the Colorado River. *GeoExPro* (London), 16(2) (May): 34. [Photo accompanies article by Rasoul Sorkhabi, "Basin Classification", which is not pertinent to this bibliography. See also a thumbnail photo of Whaley (as Editor in Chief), p. 5, which shows Grand Canyon in background.] 📷

Whitaker, Bob

- 2018 28.1320 [Catfish angler in Topock Gorge, Havasu National Wildlife Refuge.] *In: Journal [SECTION]. Arizona Highways*, 94(7) (July): 10-11. 📷

Whitehurst, Patrick

- 2010 28.782 The spectacular scenery of the Grand Canyon is an inspiration to many artists. It is common to find artists painting along the Canyon's rim year-round. *In: Grand Canyon Tusayan guide : Spring 2010*. Williams, Arizona: Williams-Grand Canyon News, cover, 4. 📷

Whitis, Duwain

- 2016 28.1287 Boaters celebrate a successful run of Lava Rapid in the Grand Canyon. *In: 99 things to do in northern Arizona : 2016*. Flagstaff, Arizona: Arizona Daily Sun, and Northern Arizona's Mountain Living Magazine, cover [legend on p. 4]. [Lava Falls.] 📷
-

PART 28. SEPARATE IMAGERY IN THE GRAND CANYON AND LOWER COLORADO RIVER REGIONS

Widen, Jeff

1998 28.353 Grand Canyon splendor: A hiker at a waterfall in Deer Creek . . . and boats in the mouth of Havasu Creek. *High Country News*, (May 11): 13. 📷

Wikipedia

2010 28.820 Kända dammar. *SwedCOLD* (International Commission on Large Dams, Swedish National Committee [Swedish Committee on Large Dams], Karlstad), 2010(2): [2]. ["Famous Dams" series. Glen Canyon Dam.] [In Swedish.] 📷

Wiley, Amy, AND Wales, Chuck

_____ 28.354 . . . motor rigs powering through the flats of the Colorado River's Grand Canyon. *In: Frames* [FEATURE]. *Paddler*, _____: 40. 📷

1999 28.355 After 18 days on the Grand, it's not uncommon to experience the ineffable Hula Hallucination. *Paddler*, 19(3) (May/June): 122. 📷

2000 28.384 Smiling in Grand Canyon National Park. *River Explorer*, 1(1) (April/May): 64. 📷

2001 28.406 Full moon on the Grand Canyon. Rower: Andy Hutchinson. *Paddler*, (January/February): 56-57. [Photo credit: Wiley/Wales. See also letter by Dan Pankratz, 21(4) (July/August): 14, with editorial response.] 📷

2001 28.407 A self portrait of Chuck Wales running the Grand. *Paddler*, (January/February): 64. [Photo credit: Wiley/Wales.] 📷

2001 28.442 Row-ho-ho and a Merry Christmas! *Paddler*, (November/December): 110. [Santa Claus in a dory in Grand Canyon. Photo credit: Wiley/Wales.] 📷

2002 28.462 Geology books would later refer to this period as Paddlerzoic. *Paddler*, (September/October): 94. [Photo credit: Wiley/Wales.] 📷

Wilkes, Albert

1921 28.1490 Bright Angel Point North Rim of Grand Canyon. *Young Woman's Journal* (Young Ladies' Mutual Improvement Association, Salt Lake City), 32(11) (November): frontispiece. 📷

Wilkes, Stephen

2022 28.1575 Stephen Wilkes. September 2016, digital (multiple images combined), Grand Canyon. From a batch of more than 2,000 photos made over 27 hours at Desert View Watchtower, Wilkes combined a selection for this image, part of his *Day to Night* series. *In: Kida, Jeff, Stieve, Robert, and Whitney, Keith* (eds.), *The Next Best*; a portfolio. *Arizona Highways*, 98(12) (December): 19. [Portfolio comprises "25 best photographs of the past 10 years" in *Arizona Highways*; dates indicate original publication date.] 📷

PART 28. SEPARATE IMAGERY IN THE GRAND CANYON AND LOWER COLORADO RIVER REGIONS

Wilks, Rebecca

- 2022 28.1619 Considered for *The Insistence of Aspens*, June 2022. The rising sun shines between aspen leaves on the Kaibab Plateau of Northern Arizona. The curves in the trunks of these aspens are likely the result of heavy snow exerting pressure on the trees when they were younger. *In*: Stieve, Robert (ed.), *The year in pictures : 2022*. Phoenix: Arizona Highways, p. 48 (legend on p. 49). [Volume comprises outtakes from 2022 issues of *Arizona Highways*. Distributed late December 2022 with the January 2023 issue.] 📷
- 2023 28.1610 The Colorado winds through Marble Canyon, the northeast section of the Grand Canyon, beneath Buck Farm Viewpoint. *In*: Kida, Jeff (ed.), *We skipped to the good part; a portfolio*. *Arizona Highways*, 99(1) (January): 33 (legend on p. 32). 📷

Williams, Julie

- 2017 28.1288 Wonder. *The Noise* (Clarkdale, Arizona), (190) (tunc deinde édition) (June): cover [legend on p. 5. [Watercolor of Grand Canyon scene on South Rim.] 🎨

Williams, Mary

- 1993 28.356 Looking upstream from So. Canyon. *The News* (Grand Canyon River Guides), 6(2) (Summer): 3. [South Canyon.] [Sketch.] 🎨
- 1993 28.357 Blacktail. *The News* (Grand Canyon River Guides), 6(2) (Summer): 4. [Sketch.] 🎨
- 1993 28.358 Horizontal Falls, Clear Creek. *The News* (Grand Canyon River Guides), 6(2) (Summer): 27. [Sketch.] 🎨
- 1994 28.359 Boatman working I. *In*: Sadler, Christa (ed.), *There's this river : Grand Canyon boatman stories*. Flagstaff, Arizona: Red Lake Books, opposite table of contents. 🎨
- 1994 28.360 Looking upstream from South Canyon. *In*: Sadler, Christa (ed.), *There's this river : Grand Canyon boatman stories*. Flagstaff, Arizona: Red Lake Books, p. 4. 🎨
- 1994 28.361 Columbine. *In*: Sadler, Christa (ed.), *There's this river : Grand Canyon boatman stories*. Flagstaff, Arizona: Red Lake Books, p. 51. 🎨
- 1994 28.362 Boatman working II. *In*: Sadler, Christa (ed.), *There's this river : Grand Canyon boatman stories*. Flagstaff, Arizona: Red Lake Books, p. 95. 🎨
- 2006 28.593 Looking upstream from South Canyon. *In*: Sadler, Christa (ed.), *There's this river . . . : Grand Canyon boatman stories*. Flagstaff, Arizona: This Earth Press, 2nd ed., p. ii (frontispiece). 🎨
- 2006 28.554 Boatman working I. *In*: Sadler, Christa (ed.), *There's this river . . . : Grand Canyon boatman stories*. Flagstaff, Arizona: This Earth Press, 2nd ed., p. vi. 🎨
- 2006 28.569 Boatman working II. *In*: Sadler, Christa (ed.), *There's this river . . . : Grand Canyon boatman stories*. Flagstaff, Arizona: This Earth Press, 2nd ed., p. 100. 🎨
- 2006 28.570 Still life with frogs. *In*: Sadler, Christa (ed.), *There's this river . . . : Grand Canyon boatman stories*. Flagstaff, Arizona: This Earth Press, 2nd ed., p. 108. 🎨

PART 28. SEPARATE IMAGERY IN THE GRAND CANYON AND LOWER COLORADO RIVER REGIONS

- 2006 28.572 Now where did I put that? *In: Sadler, Christa (ed.), There's this river . . . : Grand Canyon boatman stories.* Flagstaff, Arizona: This Earth Press, 2nd ed., p. 134. 📷
- 2006 28.591 Boatman working III. *In: Sadler, Christa (ed.), There's this river . . . : Grand Canyon boatman stories.* Flagstaff, Arizona: This Earth Press, 2nd ed., p. 195. 📷
- 2024 28.1663 The *Skagit*. Mary Williams, 1992. *Boatman's Quarterly Review*, 37(1) (Spring): 1. [Painting of a dory.] 📷

Wilson, Michael

- 2024 28.1686 Aspens display their golden leaves along Forest Road 22, a Kaibab National Forest road north of the Grand Canyon's North Rim. Unlike most deciduous trees, aspens are connected by an extensive root system, meaning each stand constitutes a single organism. *In: Kida, Jeff, and Whitney, Keith (eds.), Falling For Autumn; a portfolio.* *Arizona Highways*, 100(10) (October): 26. 📷

Wilson, Susan

- 1996 28.363 Day 2. North Canyon. *Boatman's Quarterly Review*, 9(3): 6. [Sketch.] 📷
- 1996 28.364 Day 3. Lunch; South Canyon; downstream. *Boatman's Quarterly Review*, 9(3): 10. [Sketch.] 📷
- 1996 28.365 Day 8. The patio at Deer Creek. *Boatman's Quarterly Review*, 9(3): 23. [Sketch.] 📷
- 1996 28.366 Day 6. 1-10 mile; looking upstream. *Boatman's Quarterly Review*, 9(3): 24. [Sketch.] 📷

Wolfrom, Glen

- 1992 28.1321 Cover photographs. *Creation Research Society Quarterly*, 28(4) (March): cover, inside front cover. ["White tufted evening primrose (*Oenothera caespitosa*)", "View from Thunder River Trail Head, Monument Point", "View from Cape Royal, North Rim looking west", "Flower of cliff rose (*Cowania mexicana*)".] 📷

[Wolgamott, John]

- 2009 28.1124 StoneAge founder John Wolgamott and wife Angie float the Grand Canyon. *In: Waterblast Solutions : 2009 catalog.* Durango, Colorado: StoneAge, Inc., cover (legend on p. 1). [Beached boats in Marble Canyon.] [See also photo by Josh Oberleas, back cover (ITEM NO. 28.1126).] 📷
- 2009 28.1125 StoneAge founder John Wolgamott and wife Angie float the Grand Canyon. *In: Soluciones de explosión de agua : 2009 catalog.* Durango, Colorado: StoneAge, Inc., cover (legend on p. 1). [Spanish-language variant of catalog.] 📷

PART 28. SEPARATE IMAGERY IN THE GRAND CANYON AND LOWER COLORADO RIVER REGIONS

Wong, Andrew

- NO DATE 28.784 Perth's Grand Canyon. *In: Atlantis found: Underwater icons of Australia's unique South West : 10 hotspots for marine life from Geraldton to Kangaroo Island.* [West Perth, Western Australia, Australia: Save Our Marine Life], p. 15. [2010.] [Illustration of the Grand Canyon of Arizona! Perth's Grand Canyon is a submarine feature.] 📷

Wood, Jenn

- 2021 28.1501 [Grand Canyon view.] *Colorado Plateau Advocate*, (Spring/Summer): 36. 📷

Woodall, Greg

- 2007 28.622 GTS river trip snapshots. *Boatman's Quarterly Review*, 20(2) (Summer): 19. [Guides Training Seminar.] 📷
- 2012 28.886 Attention Diamond Creek drivers: new Park Service rangers are patrolling the road—but they are friendly, and all ears if you have any questions! *Boatman's Quarterly Review*, 25(3) (Fall): 48. [Three young mules looking into truck cab, from the driver's perspective.] 📷
- 2014 28.1062 Monsoon at Diamond Creek. *Boatman's Quarterly Review*, 27(3) (Fall): 41. [Legend: "From the Everything We Know is Wrong file: 'Hey! What happened to the truck we parked up at the "safe spot"?'"] 📷
- 2015 28.1133 [Lizard on a person's sandaled foot.] *Grand Canyon River Guides* (E-newsletter), (March): 4. 📷
- 2016 28.1186 Spring flowers. *Grand Canyon River Guides* (E-newsletter), (June): 3 [misnumbered 4]. 📷

Woods, Scott

- 2000 28.1236 [Grand Canyon view.] *In: Grand Canyon-Tusayan tourist guide : your guide to what's going on at Grand Canyon and Tusayan : fun at the canyon : Fall 2000.* Williams, Arizona: Williams-Grand Canyon News, cover, 4. 📷
- 2002 28.1235 [Hiker posing on rim of Grand Canyon.] *In: Grand Canyon Tusayan guide : Spring 2002.* Williams, Arizona: Williams-Grand Canyon News, cover, 4. 📷

Woolam, Bill

- 2014 28.1072 Young swamper takes a hit. *Grand Canyon River Runner*, (17) (Summer): 9. [Photograph.] 📷

Woolf, Suze

- 2014 28.1096 [Watercolors.] *Boatman's Quarterly Review*, 27(2) (Summer): 19, 45. ["Blacktail", p. 19; "Upper Stone Creek", p. 45.] 🎨

PART 28. SEPARATE IMAGERY IN THE GRAND CANYON AND LOWER COLORADO RIVER REGIONS

Wyatt, Bob

- 2012 28.853 "Fisheyeing on the Sandra" and "Greg Reiff supervising a passenger in the Sandra". *Grand Canyon River Runner*, (13) (Winter): 13. [Reconstruction of Nevills Expedition boat *Sandra* on the Colorado River.] 📷

Wyrick, Traci

- 2004 28.508 [Photograph of "the Tidballs and Rueschs taken at Roaring Springs on or about 1953-1954".] *In*: "Family Treasurers" [*sic*] [FEATURE]. *The Ol' Pioneer* (Grand Canyon Historical Society), 15(4) (October/December): 3. 📷

Y

Yard, Mike

- 2008 28.642 John Griffith on an Expeditions trip, rowing under Deer Creek Falls. *In*: 1983; the 25th anniversary [FEATURE]. *Boatman's Quarterly Review*, 21(1) (Spring): 22. 📷

Yoshida, Hiroshi

- 1991 28.1166 The Grand Canyon. *In*: *Patagonia*® *mail order : Spring 1991*. Bozeman, Montana: Patagonia Mail Order, Inc., wrap-around cover. ("Four wood-block prints by Hiroshi Yoshida have been selected as cover images for our four Spring '91 catalog versions. This one is entitled *The Grand Canyon*." [In color.] 📷)

Yuma Crossing National Heritage Area

- 2012 28.924 Ocean-to-Ocean Bridge. *Across America* (American Coach Association), 17(4) (July/August): cover, 3. [Cover photo promotes notice for American Coach Association national rally in Yuma, Arizona, October 2-6, 2012 (pp. 17-18).] 📷

Z

Zeriax, Robert L.

- 1941 28.1636 Navajo Falls, in Havasupai Canyon. *Arizona Highways*, 17(12) (December): [unpaginated "Our Land" section]. 📷

PART 28. SEPARATE IMAGERY IN THE GRAND CANYON AND LOWER COLORADO RIVER REGIONS

- 1985 28.367 Navajo Falls, in Havasupai Canyon. *In*: A sampler of sixty years of Arizona Highways [FEATURE]. *Arizona Highways*, 61(4) (April): 10. [Reprinted from December, 1941, issue.] 📷
- 2024 28.1682 Navajo Falls, in Havasupai Canyon. *In*: The Old Stomping Grounds (RETROSPECTIVE PORTFOLIO) (Robert Stieve, ed.). *Arizona Highways*, 100(9) (September): 25. [Photo by Robert L. Zeriax reprinted from December, 1941, issue. With corresponding modern view by Suzanne Mathia (p. 24, legend p. 25).] 📷

Zickl, David

- 2021 28.1515 Colorado River, Grand Canyon. *In*: Kida, Jeff (ed.), Mantel pieces; a portfolio. *Arizona Highways*, 97(9) (September): 38-39. [Dories on the river in Glen Canyon below the dam.] 📷
- 2022 28.1576 David Zickl. September 2016, digital, Grand Canyon. Kida says this shot, of river runner Margeaux Bestard navigating Fossil Rapid, for how it captures a moment in time. *In*: Kida, Jeff, Stieve, Robert, and Whitney, Keith (eds.), The Next Best; a portfolio. *Arizona Highways*, 98(12) (December): 20. [Portfolio comprises "25 best photographs of the past 10 years" in *Arizona Highways*; dates indicate original publication date.] 📷

Zimmerman, LeRoy

- 2010 28.844 Panorama photos by LeRoy Zimmerman. *Grand Canyon River Runner*, (10) (Summer): 9. ["Cloud Dance", "Deer Creek", "Overhang 2", "Havasus Creek", "Overhang 1", and "Havasus".] 📷

Zullo, Frank

- 1988 28.368 Skyscapes of the night. *Arizona Highways*, 64(2) (February): inside front cover, 22-29. [See p. 22, "Havasus Falls by moonlight and starlight beneath the constellation Lyra".] 📷
- 1991 28.369 *Discover Arizona's night sky*. (Text by Raymond Shubinski, photography by Frank Zullo, star maps by Robert D. Miller, design and production by W. Randall Irvine.) Phoenix: Arizona Highways, 56 pp. + inside covers. [See p. 29, "Cassiopeia, rising over Grand Canyon National Park"; p. 36, "The constellation Auriga over Havasus Canyon".] 📷
 ≡ CROSS-LISTINGS | CITED» GCNHA Monograph 8: page 12-13|

Zwadlo, Chad

- 2016 28.1216 Desert View, Grand Canyon South Rim. *In*: Here's Looking At You [READER PHOTOS SECTION]. *National Park Journal* (Grand Canyon Edition) (National Park Trips Media, Boulder, Colorado), 2016: 104. 📷

SUPPLEMENT TO PART 28

Potentially Offensive Material Cited Separately

Part 28 includes citations of items that contain potentially offensive material, with sexual or other matter that some users, for religious, moral, or personal reasons, may not wish to encounter. The pertinent citations are grouped in this Supplement. It is additionally important to segregate these citations as this is an internationally focused bibliography with an international audience, whose particular perspectives may not be known to this compiler. The cited items themselves may contain explicit material but a few of them do not; yet these, too, are segregated because the serials in which they appear do contain such matter.

La Coe, Norm

1999 28.148 Canyon juniper. *Naturally*, (31) (Summer): cover, 3. [NOTE: Contains material for mature audience (nudity).] 📷

Quaintance, George

1953 28.1679 "Havasu Creek". *Der Kreis / Le Cercle* (Zürich), 21(8) (August): 21. [Artwork of naked men. In a serial with homosexual overtones.] [Serial in German.] 📷
